

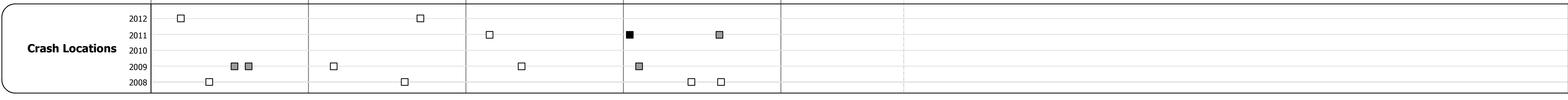
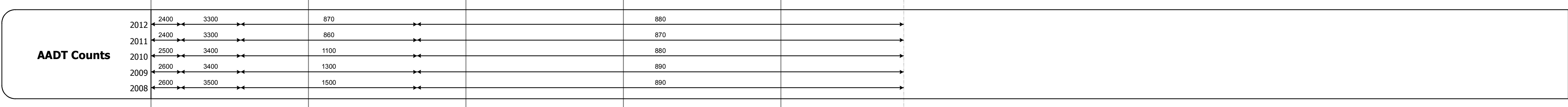
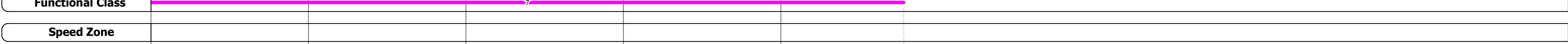

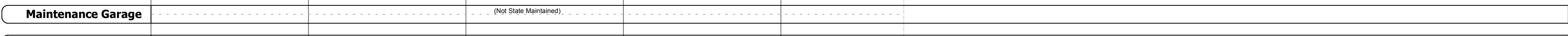
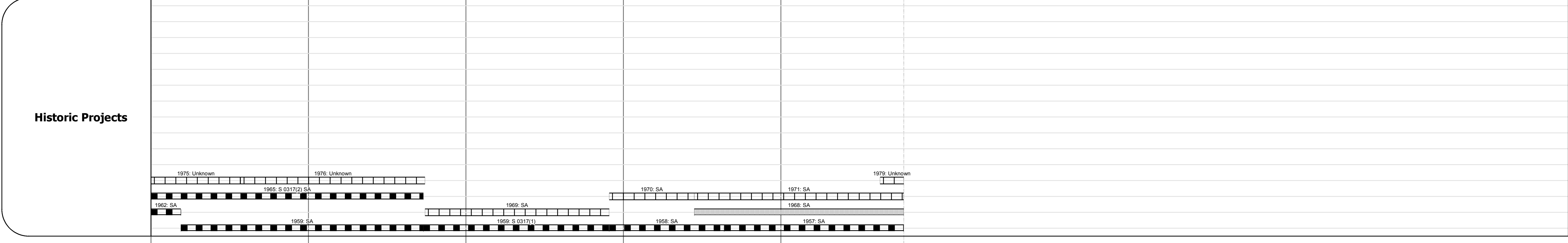
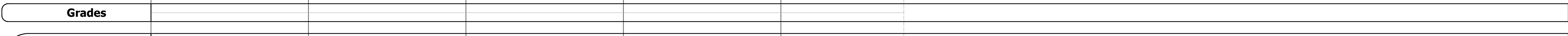
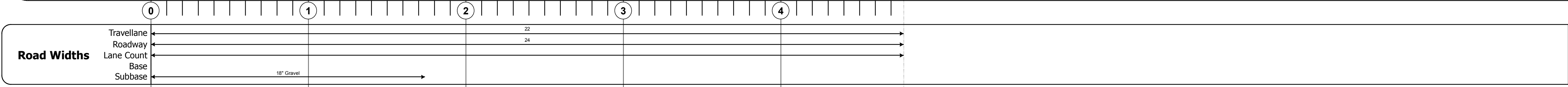

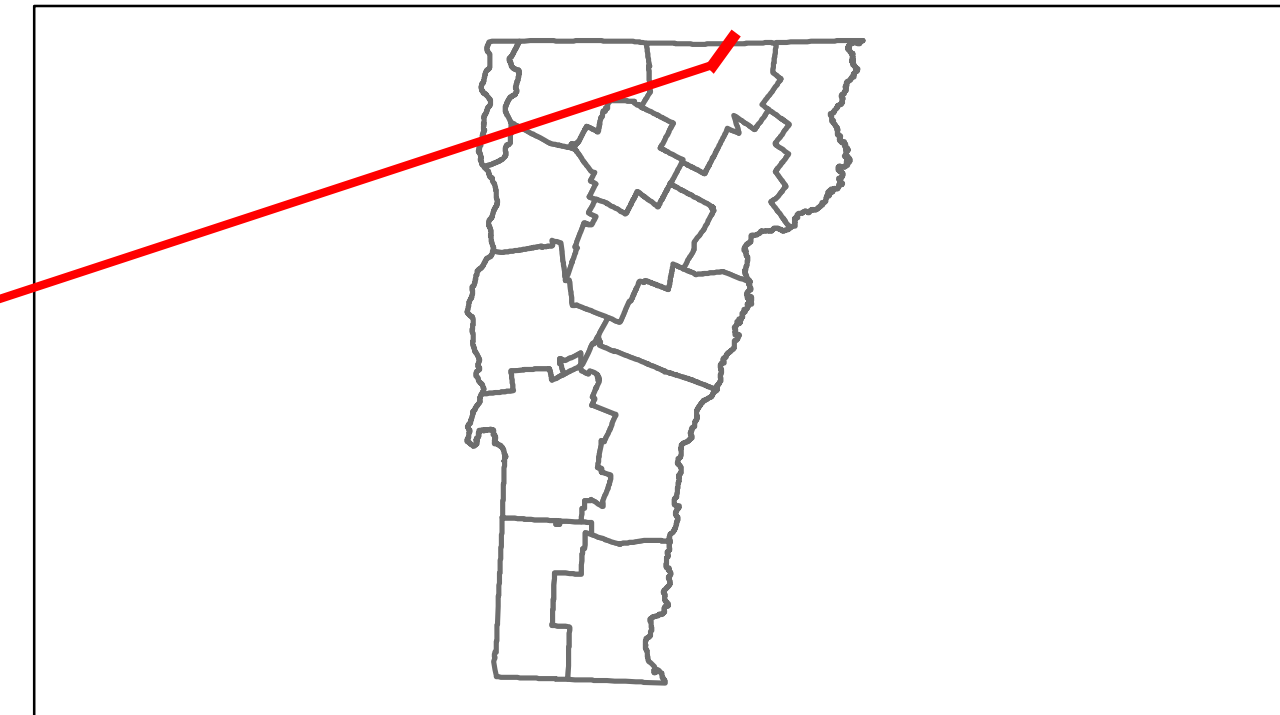


Route Log Progress Chart

DRAFT

Please Note: Errors and Omissions May Exist.
Contact the VTrans Mapping Unit with questions or concerns.

DISTRICT	TOWN	ROUTE
9	DERBY	Maj-0317



DESCRIPTION BLOCK	

Historic Projects Retreatment, Resurface, Unknown, Bituminous Mix, Skimny Mix, Bituminous Seal, Bituminous Concrete, Concrete, Gravel, Surface Treated Gravel, Plant Mix, Reclaimed Base and Bituminous Concrete, Concrete	Functional Class 1, 2, 3, 4, 5, 6, 7, 8, 9, 10, 11, 12, 13, 14, 15, 16, 17, 18, 19	Curves Left, Right	Grades grade up, grade down	Road Widths (ft)	Traffic Counters (counter ID)	AADT (count)	Crash Locations Fatal, Injury, Property Damage Only, Unknown Crash Type	Mileage by Functional Class By Sheet 0317 7 - Rural - Major collector 4.780	Mileage by Town By Sheet DERBY - S03171007 4.78 of 4.78	DISTRICT 9	TOWN DERBY	Date: 05/21/14	ROUTE Maj-0317 ETE mileage: 0.0 to 4.78
								Total Mileage: 4.780 mi	Total Mileage: 4.78 mi				