



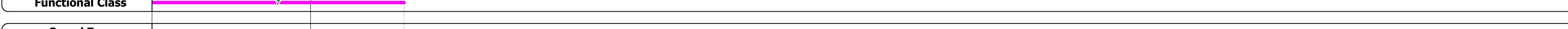





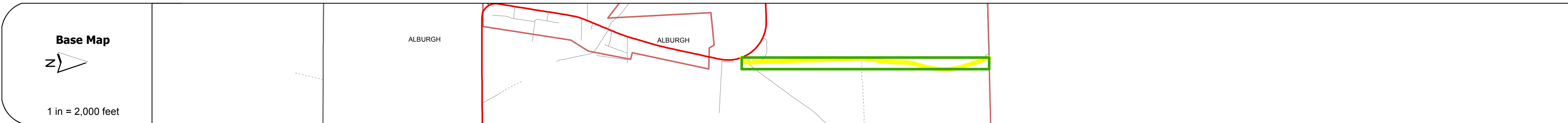
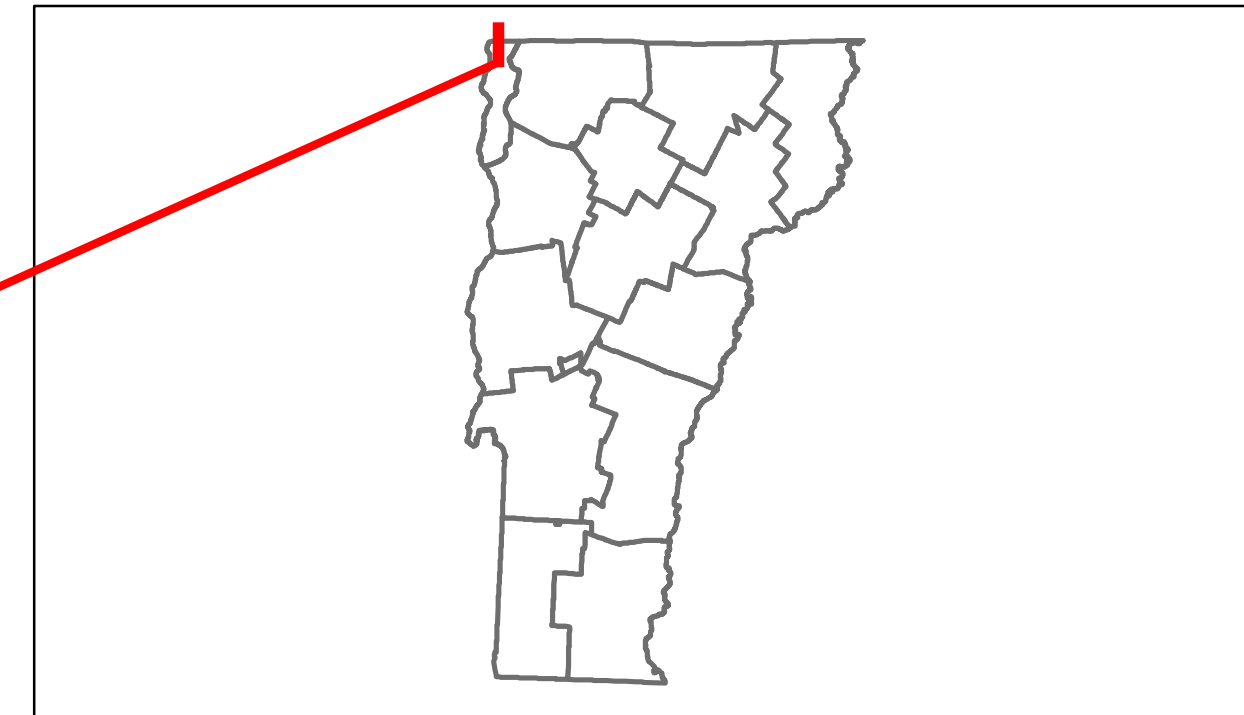


Route Log Progress Chart

DRAFT

Please Note: Errors and Omissions May Exist.
Contact the VTrans Mapping Unit with questions or concerns.

DISTRICT	TOWN	ROUTE
8	ALBURGH	Maj-0293



DESCRIPTION BLOCK

Historic Projects Retreatment, Resurface, Unknown, Bituminous Mix, Skimmy Mix, Bituminous Seal, Concrete, Gravel, Surface Treated Gravel, Plant Mix, Reclaimed Base and Bituminous Concrete, Concrete	Functional Class Legend for Functional Classes 1-19 and Speed Zones 25-65	Curves Left, Right, Grades (grade up, grade down)	Road Widths Traffic Counters (counter ID)	AADT Crash Locations (Fatal, Injury, Property Damage Only, Unknown Crash Type)	Mileage by Functional Class By Sheet 0293 7 - Rural - Major collector 1.590	Mileage by Town By Sheet ALBURGH - S02930701 1.59 of 1.59	DISTRICT 8	TOWN ALBURGH	Date: 05/21/14 1 of 1 TWN mileage: 0.0 to 1.59	ROUTE Maj-0293 ETE mileage: 0.0 to 1.59
Total Mileage: 1.590 mi						Total Mileage: 1.59 mi				