

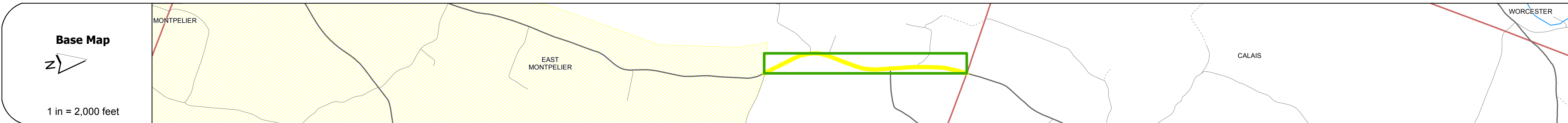
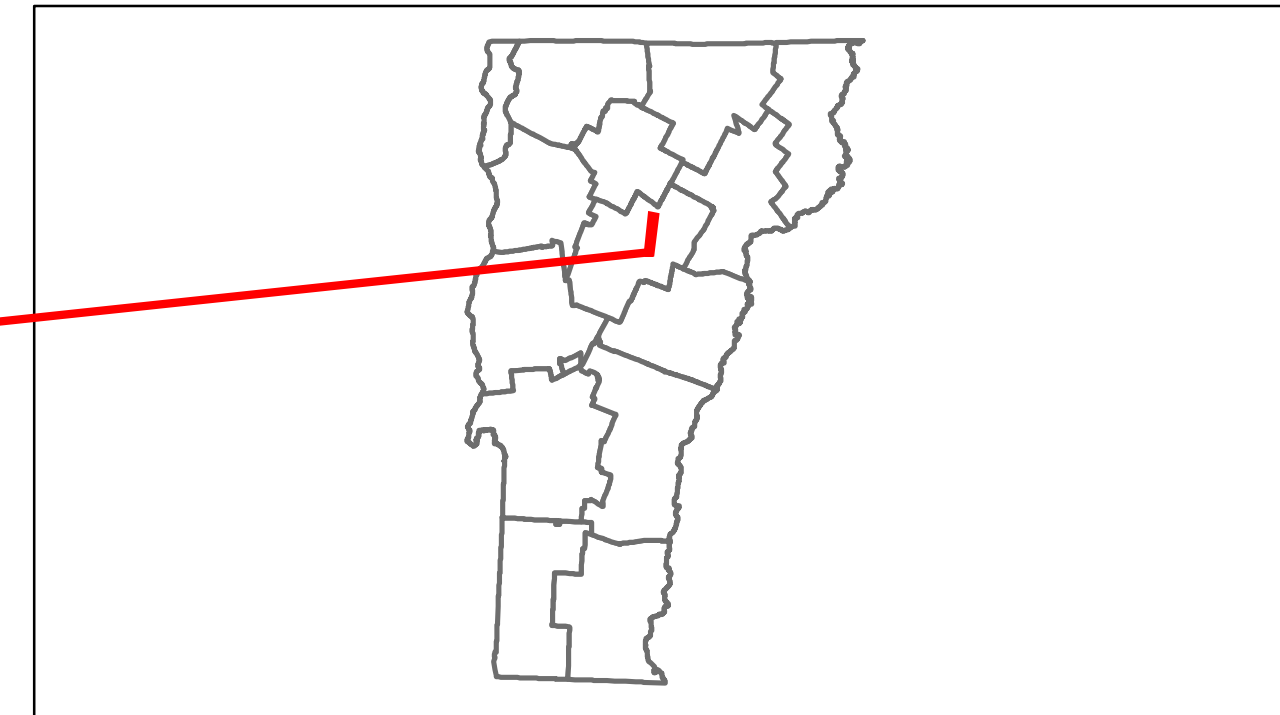


Route Log Progress Chart

DRAFT

Please Note: Errors and Omissions May Exist.
Contact the VTrans Mapping Unit with questions or concerns.

DISTRICT	TOWN	ROUTE
6	EAST MONTPELIER	Maj-0243

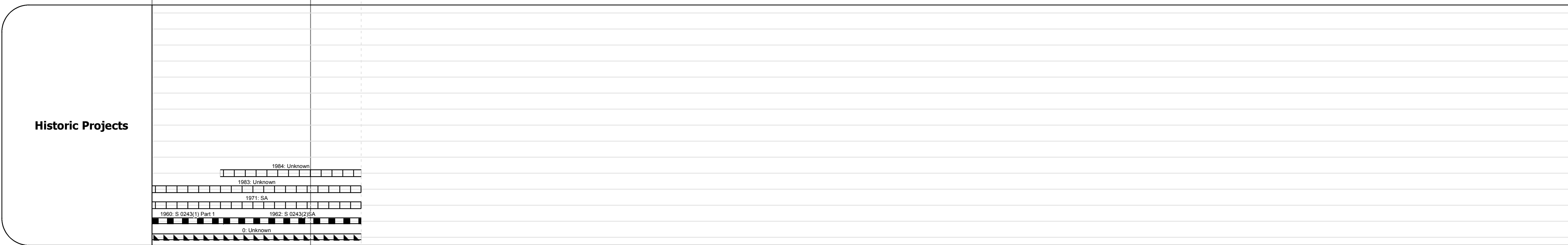


DESCRIPTION BLOCK

Road Widths	Travellane: 22'
Roadway	24'
Lane Count	
Base	
Subbase	16" - 18" Gravel

Curves	
---------------	--

Grades	
---------------	--



Maintenance Garage	(Not State Maintained)
---------------------------	------------------------

Traffic Counters	SW22
-------------------------	------

Functional Class	7
-------------------------	---

Speed Zone	
-------------------	--

AADT Counts	2012: 1400 (left), 1200 (right)
2011: 1400 (left), 1200 (right)	
2010: 1500 (left), 1100 (right)	
2009: 1500 (left), 1100 (right)	
2008: 1600 (left), 980 (right)	

Crash Locations	2012: 1 Fatal, 1 Property Damage Only
2011: 0	
2010: 1 Injury	
2009: 0	
2008: 0	

Historic Projects Retreatment, Resurface, Unknown, Bituminous Mix, Skimmy Mix, Bituminous Seal, Bituminous Concrete, Concrete, Gravel, Surface Treated Gravel, Plant Mix, Reclaimed Base and Bituminous Concrete, Concrete	Functional Class 1-19, 6-16 Speed Zones 25, 30, 35, 40, 45, 50, 55, 60, 65	Curves Left, Right Grades grade up, grade down	Road Widths (ft) Traffic Counters (counter ID)	AADT (count) Crash Locations Fatal, Injury, Property Damage Only, Unknown Crash Type	Mileage by Functional Class By Sheet 0243 7 - Rural - Major collector 1.320 Total Mileage: 1.320 mi	Mileage by Town By Sheet EAST MONTPELIER - S02431207 1.32 of 1.32 Total Mileage: 1.32 mi	DISTRICT 6	TOWN EAST MONTPELIER	Date: 05/21/14 1 of 1 TWN mileage: 0.0 to 1.32	ROUTE Maj-0243 ETE mileage: 0.0 to 1.32
--	---	---	---	---	---	--	----------------------	--------------------------------	--	--