


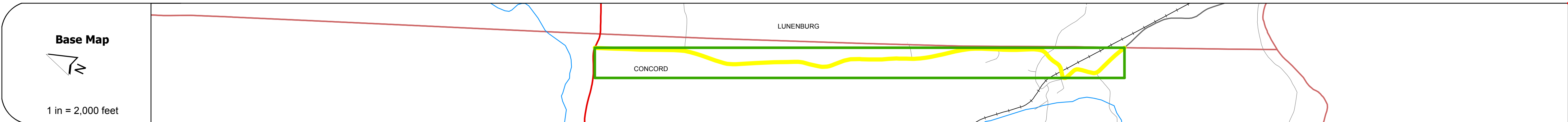
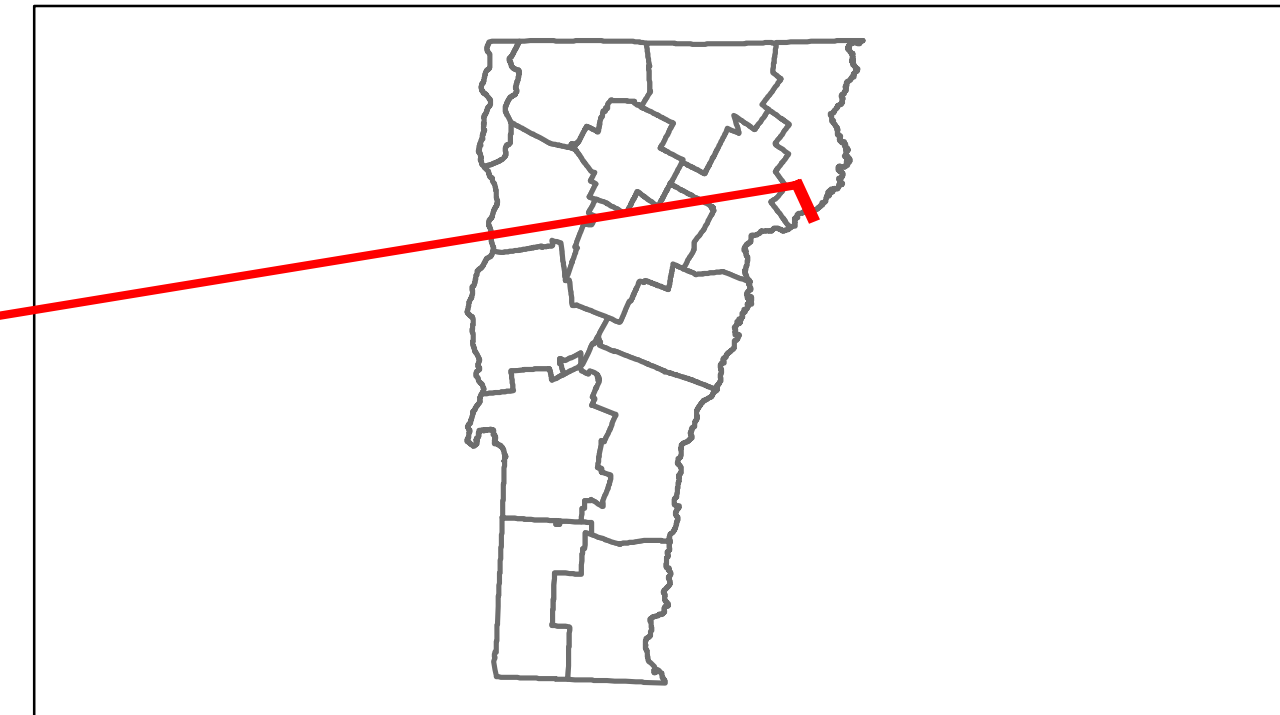


# Route Log Progress Chart

**DRAFT**

Please Note: Errors and Omissions May Exist.  
Contact the VTrans Mapping Unit with questions or concerns.


DISTRICT	TOWN	ROUTE
7	CONCORD	Maj-0218



Travellane	22
Roadway	26
Lane Count	
Base	
Subbase	

Curves	
--------	--

Grades	
--------	--



Maintenance Garage	(Not State Maintained)
--------------------	------------------------

Traffic Counters	SHE24E, SHE30B, SHE28T, SHE28U
------------------	--------------------------------

Functional Class	7
------------------	---

Speed Zone	
------------	--

Year	2012	460	360
Year	2011	460	360
Year	2010	480	400
Year	2009	510	440
Year	2008	530	480

Year	2012	
Year	2011	
Year	2010	
Year	2009	
Year	2008	

## DESCRIPTION BLOCK

<b>Historic Projects</b> Retreatment, Resurface, Unknown, Bituminous Mix, Skippy Mix, Bituminous Seal, Bituminous, Concrete, Gravel, Surface Treated Gravel, Plant Mix, Reclaimed Base and Bituminous Concrete	<b>Functional Class</b> 1, 2, 6, 7, 8, 11, 12, 14, 17, 19	<b>Curves</b> Left, Right	<b>Road Widths</b> (ft)	<b>Traffic Counters</b> (counter ID)	<b>Crash Locations</b> Fatal, Injury, Property Damage Only, Unknown Crash Type	<b>Mileage by Functional Class By Sheet</b> 0218 7 - Rural - Major collector 3.560	<b>Mileage by Town By Sheet</b> CONCORD - S02180507 3.56 of 3.56	<b>DISTRICT</b> 7	<b>TOWN</b> CONCORD	<b>Date:</b> 05/21/14	<b>ROUTE</b> Maj-0218 ETE mileage: 0.0 to 3.56
<b>Total Mileage: 3.560 mi</b>						<b>Total Mileage: 3.56 mi</b>					