

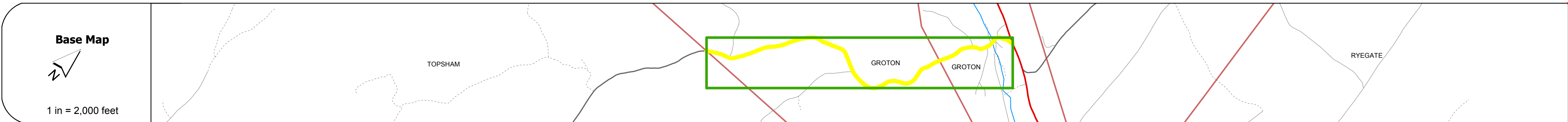
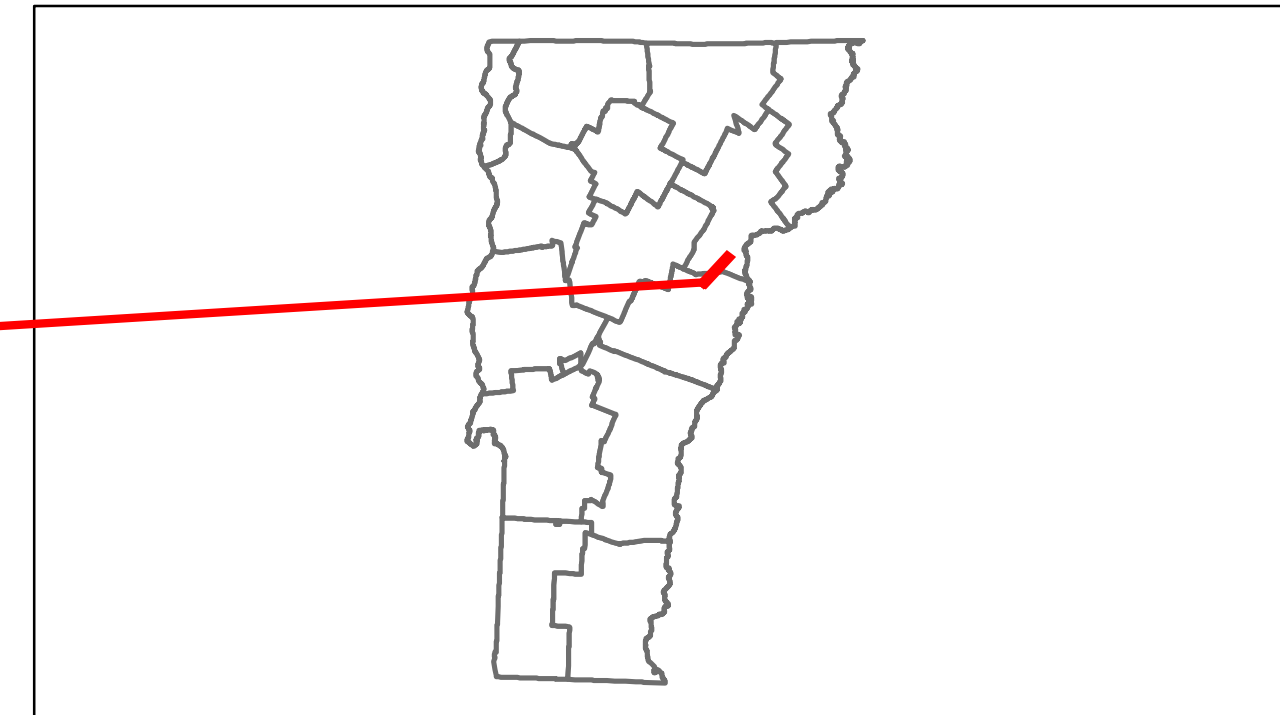


Route Log Progress Chart

DRAFT








Please Note: Errors and Omissions May Exist.
Contact the VTrans Mapping Unit with questions or concerns.

DISTRICT	TOWN	ROUTE
7	GROTON	Maj-0193




DESCRIPTION BLOCK

Bridge 6:
Stringer/multi-beam or girder - 1919
Structure No. 20019300603042
Length: 61'
Width: 29.0'
Facility Carried: TR 01 FAS 193
Bridge Type: ROLLED BEAM
Features Intersected: WELLS RIVER
Surface: Bituminous
Maintenance/Ownership: Town



Year	Station 0+00 to 10+00	Station 10+00 to 20+00	Station 20+00 to 22+00
2012	210	350	760
2011	210	350	750
2010	200	340	770
2009	200	340	800
2008	190	330	820



Historic Projects Retreatment, Resurface, Unknown, Bituminous Mix, Skimny Mix, Bituminous Seal, Bituminous Concrete, Surface Treated Gravel, Plant Mix, Reclaimed Base and Bituminous Concrete, Concrete	Functional Class 1, 2, 6, 7, 8, 11, 12, 14, 16, 17, 19	Curves Left, Right	Road Widths (ft)	AADT (count)	Mileage by Functional Class By Sheet 0193 7 - Rural - Major collector 2.250	Mileage by Town By Sheet GROTON - S01930304 2.24 of 2.24	DISTRICT 7	TOWN GROTON	Date: 05/21/14	ROUTE Maj-0193
Crash Locations Fatal, Injury, Property Damage Only, Unknown Crash Type	Speed Zones 25, 30, 35, 40, 45, 50, 55, 60, 65	Grades grade up, grade down	Traffic Counters (counter ID)	Total Mileage: 2.240 mi	Total Mileage: 2.24 mi	1 of 1 TWN mileage: 0.0 to 2.24	ETE mileage: 10.21 to 12.45			