Route Log Progress Chart

DRAFT

Please Note: Errors and Omissions May Exist.
Contact the VTrans Mapping Unit with questions or concerns.

DISTRICT	TOWN	ROUTE
1	ARLINGTON	Maj-0171

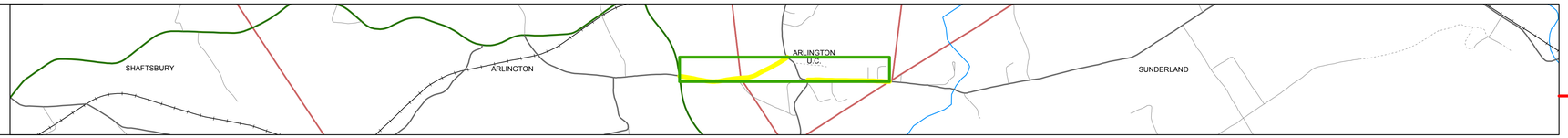

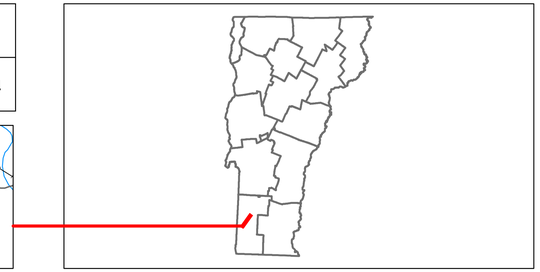

Stick Diagram

- Town Boundary
- Village/UC Boundaries
- District Boundaries
- State/Town Highway Change
- Divided Highway Limits
- Ghost Section Boundary
- FAU Limits
- Streams
- Town Center
- Primary Structures
- Secondary Structures
- Stations (Feet)
- Railroad Crossings
- Divided State Highway
- State Highway
- Divided Class 1 Town Highway
- Class 1 Town Highway

Scale: 1 INCH = 2000 FEET



Road Widths

Travellane	20	22
Roadway	24	28
Lane Count		
Base		
Subbase		

Curves

Grades

Historic Projects

Maintenance Garage

(Not State Maintained) (Not State Maintained)

Traffic Counters

S6B333 S6B330

Functional Class

7 7

Speed Zone

AADT Counts

2012	1500	1100
2011	1500	1100
2010	1500	1100
2009	1400	1100
2008	1400	1000

Crash Locations

2012
2011
2010
2009
2008

DESCRIPTION BLOCK

Historic Projects: Retreatment, Resurface, Unknown, Bituminous Mix, Skinny Mix, Bituminous Seal, Bituminous Concrete, Bituminous Macadam, Cold Plane and Bituminous Concrete, Concrete, Gravel, Surface Treated Gravel, Plant Mix, Reclaimed Base and Bituminous Concrete

Functional Class: 1, 2, 6, 7, 8, 11, 12, 14, 16, 17, 19

Speed Zones: 25, 30, 35, 40, 45, 50, 55, 60, 65

Curves: Left, Right

Grades: grade up, grade down

Road Widths: (ft)

Traffic Counters: (counter ID)

AADT: (count)

Crash Locations: Fatal, Injury, Property Damage Only, Unknown Crash Type

Mileage by Functional Class By Sheet

0177	7 - Rural - Major Collector	1.090

Total Mileage: 1.090 mi

Mileage by Town By Sheet

ARLINGTON - S01710201	1.09 of 1.09
Ghost Section - Maj-0114 (0.900 to 1.090)	0.190

Total Mileage: 1.09 mi

DISTRICT	TOWN	Date: 05/21/14	ROUTE
1	ARLINGTON	1 of 1 TWN mileage: 0.0 to 1.09	Maj-0171 ETE mileage: 0.0 to 1.09