


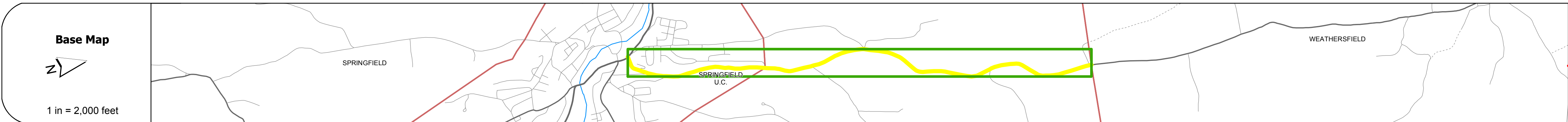
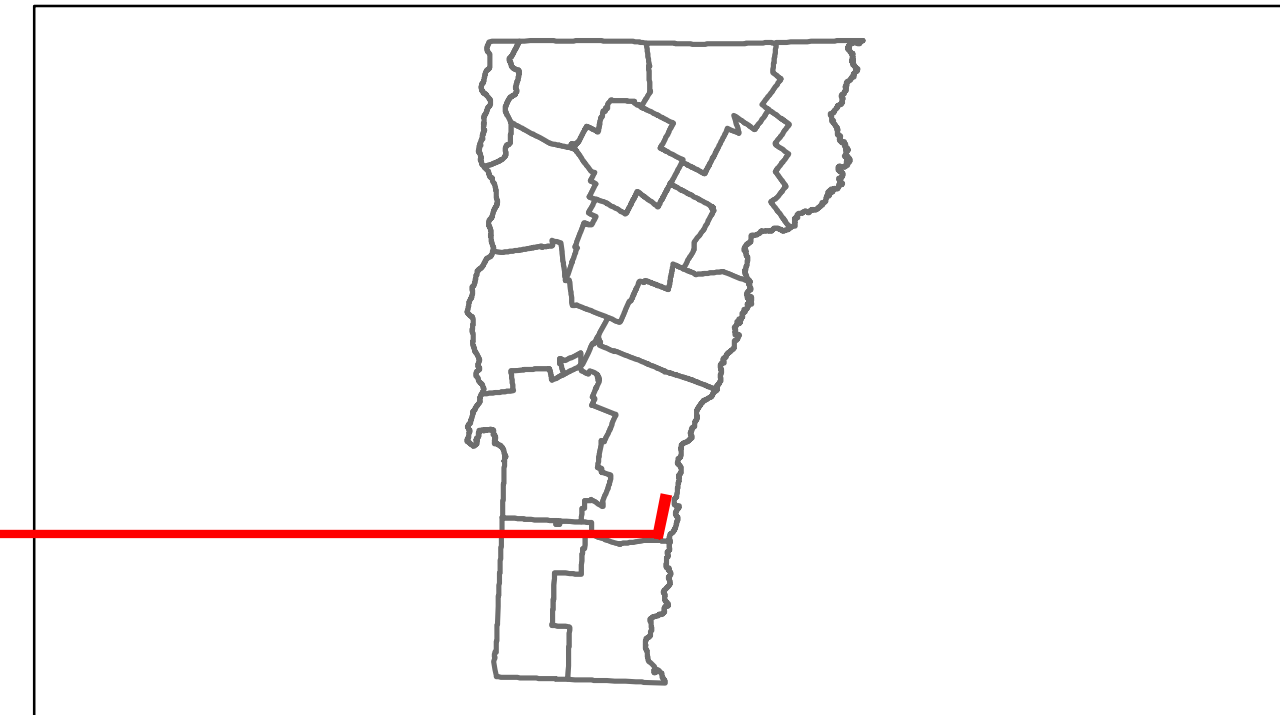


# Route Log Progress Chart

DRAFT

Please Note: Errors and Omissions May Exist.  
Contact the VTrans Mapping Unit with questions or concerns.

DISTRICT	TOWN	ROUTE
2	SPRINGFIELD	Maj-0135



## DESCRIPTION BLOCK

**Culvert 9:**  
 Culvert - 1991  
 Structure No. 200135000914182  
 Length: 22'  
 Facility Carried: VALLEY STREET  
 Bridge Type: MULTI PLT PIPE ARCH  
 Features Intersected: BROOK  
 Maintenance/Ownership: City/Municipal

Road Widths	Travellane	Roadway	Lane Count	Base	Subbase
0-0.5	26	26	26	26	26
0.5-1	26	26	26	26	26
1-1.5	26	26	26	26	26
1.5-2	26	26	26	26	26
2-2.5	26	26	26	26	26
2.5-3	26	26	26	26	26

Curves

Grades



Maintenance Garage
(Not State Maintained)

Traffic Counters								
<table border="0"> <tr> <td>♂</td> <td>♂</td> <td>♂</td> <td>♂</td> </tr> <tr> <td>86V216</td> <td>86V431</td> <td>86V375</td> <td>86V037</td> </tr> </table>	♂	♂	♂	♂	86V216	86V431	86V375	86V037
♂	♂	♂	♂					
86V216	86V431	86V375	86V037					

Functional Class
7

Speed Zone

ADT Counts	Year	Station 0-0.5	Station 0.5-1	Station 1-1.5	Station 1.5-2	Station 2-2.5	Station 2.5-3
2012	2300	1300	1500				
2011	2300	1300	1500				
2010	2200	1400	1500				
2009	2100	1500	1400				
2008	2000	1500	1400				

Crash Locations	Year	Station 0-0.5	Station 0.5-1	Station 1-1.5	Station 1.5-2	Station 2-2.5	Station 2.5-3
2012	□	□	□	□	□	□	□
2011	□	□	□	□	□	□	□
2010	□	□	□	□	□	□	□
2009	□	□	□	□	□	□	□
2008	□	□	□	□	□	□	□

<b>Historic Projects</b> Retreatment, Resurface, Unknown, Bituminous Mix, Skippy Mix, Bituminous Seal, Bituminous Concrete, Surface Treated Gravel, Plant Mix, Reclaimed Base and Bituminous Concrete, Concrete	<b>Functional Class</b> 1 (Blue), 2 (Red), 3 (Green), 4 (Yellow), 5 (Cyan), 6 (Magenta), 7 (Black), 8 (Light Blue), 9 (Light Red), 10 (Light Green), 11 (Light Yellow), 12 (Light Cyan), 13 (Light Magenta), 14 (Light Black), 15 (Light Light Blue), 16 (Light Light Red), 17 (Light Light Green), 18 (Light Light Yellow), 19 (Light Light Cyan)	<b>Curves</b> Left, Right	<b>Road Widths</b> (ft)	<b>Traffic Counters</b> (counter ID)	<b>Crash Locations</b> Fatal, Injury, Property Damage Only, Unknown Crash Type	<b>Mileage by Functional Class By Sheet</b> 0135 7 - Rural - Major collector 3.170	<b>Mileage by Town By Sheet</b> SPRINGFIELD - S01351418 3.17 of 3.17	<b>DISTRICT</b> 2	<b>TOWN</b> SPRINGFIELD	<b>Date:</b> 05/21/14	<b>ROUTE</b> Maj-0135 ETE mileage: 0.0 to 3.17
<b>Total Mileage: 3.170 mi</b>						<b>Total Mileage: 3.17 mi</b>					