

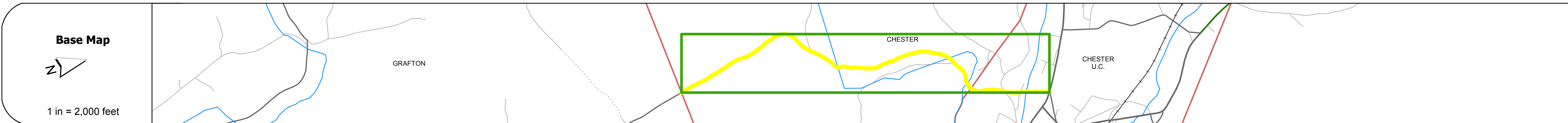
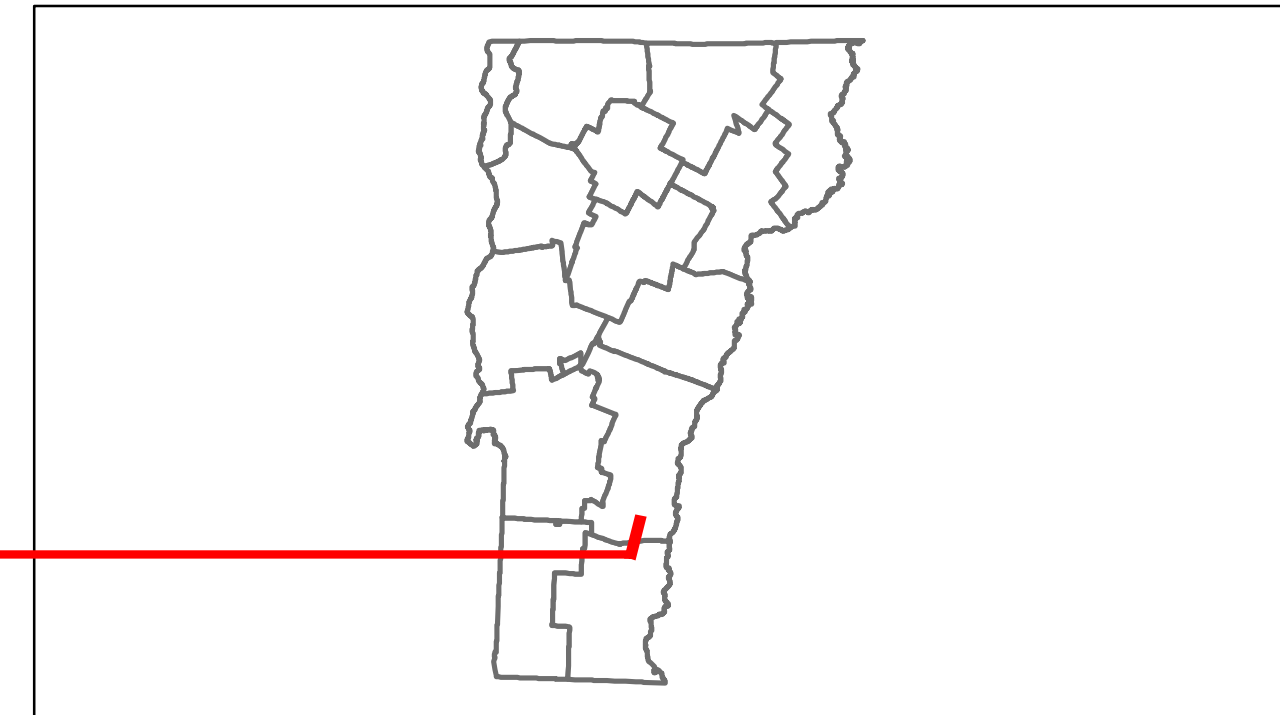


Route Log Progress Chart

DRAFT

Please Note: Errors and Omissions May Exist.
Contact the VTrans Mapping Unit with questions or concerns.

DISTRICT	TOWN	ROUTE
2	CHESTER	Maj-0125



Stick Diagram

- Town Boundary
- Village/UC Boundaries
- District Boundaries
- State/Town Highway Change
- Divided Highway Limits
- Ghost Section Boundary
- FAU Limits
- Streams
- Town Center
- Primary Structures
- Secondary Structures
- Stations (Feet)
- Railroad Crossings
- Divided State Highway
- State Highway
- Divided Class 1 Town Highway
- Class 1 Town Highway

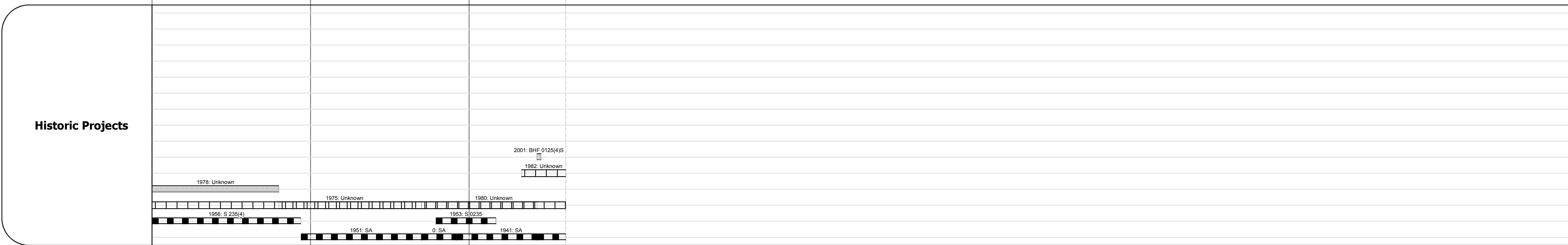
Scale: 1 INCH = 2000 FEET



Road Widths	Travellane	26	23
	Roadway	26	23
	Lane Count		
	Base		
	Subbase		

Curves		4	8
---------------	--	---	---

Grades			
---------------	--	--	--



Maintenance Garage		
---------------------------	--	--

Traffic Counters	56V300	56V198
-------------------------	--------	--------

Functional Class	7
-------------------------	---

Speed Zone	
-------------------	--

AADT Counts	2012	610	580	1400
	2011	600	570	1400
	2010	650	570	1400
	2009	710	580	1400
	2008	760	580	1300

Crash Locations	2012	
	2011	
	2010	
	2009	
	2008	

DESCRIPTION BLOCK

Bridge 10:
Stringer/multi-beam or girder - 1947
Structure No. 200125001014072
Length: 69'
Width: 23.7'
Facility Carried: TR 03 FAS 125
Bridge Type: ROLLED BEAM
Features Intersected: S. BR. WILLIAMS RIVER
Surface: Bituminous
Maintenance/Ownership: Town

Bridge 6:
Stringer/multi-beam or girder - 1950
Structure No. 200125000614072
Length: 59'
Width: 24.2'
Facility Carried: TR 03 FAS 125
Bridge Type: ROLLED BEAM
Features Intersected: S. BR. WILLIAMS RIVER
Surface: Bituminous
Maintenance/Ownership: Town

Bridge 7:
Stringer/multi-beam or girder - 1949
Structure No. 200125000714072
Length: 74'
Width: 24.0'
Facility Carried: TR 03 FAS 125
Bridge Type: ROLLED BEAM
Features Intersected: S. BR. WILLIAMS RIVER
Surface: Bituminous
Maintenance/Ownership: Town

Bridge 9:
Stringer/multi-beam or girder - 1940
Structure No. 200125000914072
Length: 99'
Width: 21.0'
Facility Carried: TR 03 FAS 125
Bridge Type: ROLLED BEAM
Features Intersected: MID. BR WILLIAMS RIVER
Surface: Bituminous
Maintenance/Ownership: Town

<p>Historic Projects</p> <ul style="list-style-type: none"> Retreatment Resurface Unknown Bituminous Mix Skimny Mix Bituminous Seal Gravel Surface Treated Gravel Plant Mix Reclaimed Base and Bituminous Concrete Concrete 	<p>Functional Class</p> <ul style="list-style-type: none"> 1 2 3 4 5 6 7 8 9 10 11 12 13 14 15 16 17 18 19 <p>Speed Zones</p> <ul style="list-style-type: none"> 25 30 35 40 45 50 55 60 65 	<p>Curves</p> <ul style="list-style-type: none"> Left Right <p>Grades</p> <ul style="list-style-type: none"> grade up grade down 	<p>Road Widths</p> <p>(ft)</p>	<p>Traffic Counters</p> <p>(counter ID)</p>	<p>AADT</p> <p>(count)</p>	<p>Crash Locations</p> <ul style="list-style-type: none"> Fatal Injury Property Damage Only Unknown Crash Type 	<p>Mileage by Functional Class By Sheet</p> <p>0125 7 - Rural - Major collector 2.610</p>	<p>Mileage by Town By Sheet</p> <p>CHESTER - S01251407 2.61 of 2.61</p>	<p>DISTRICT</p> <p>2</p>	<p>TOWN</p> <p>CHESTER</p>	<p>Date: 05/21/14</p>	<p>ROUTE</p> <p>Maj-0125</p> <p>ETE mileage: 18.61 to 21.22</p>
						<p>Total Mileage: 2.610 mi</p>		<p>Total Mileage: 2.61 mi</p>		<p>1 of 1</p> <p>TWN mileage: 0.0 to 2.61</p>		