

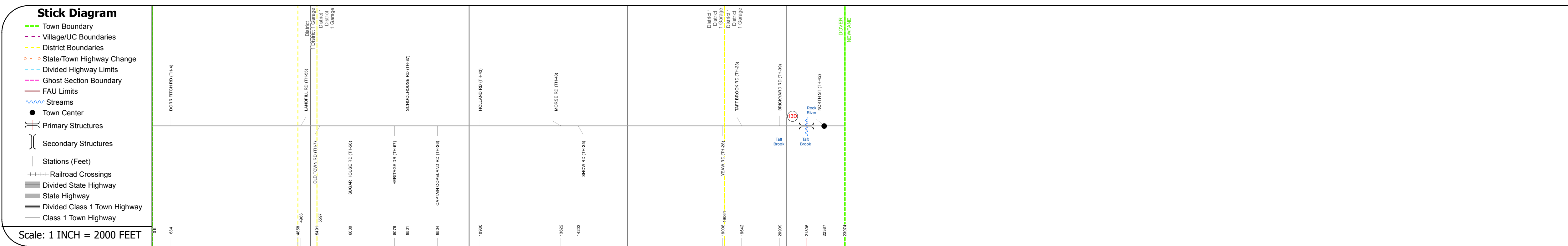
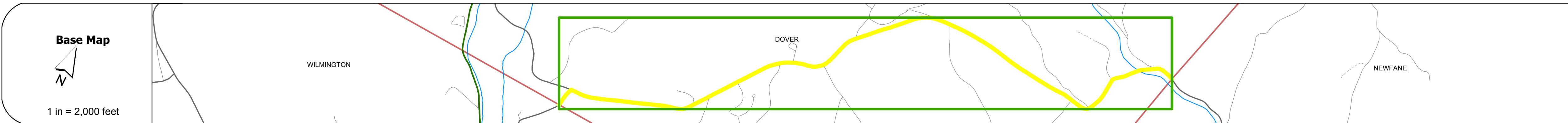
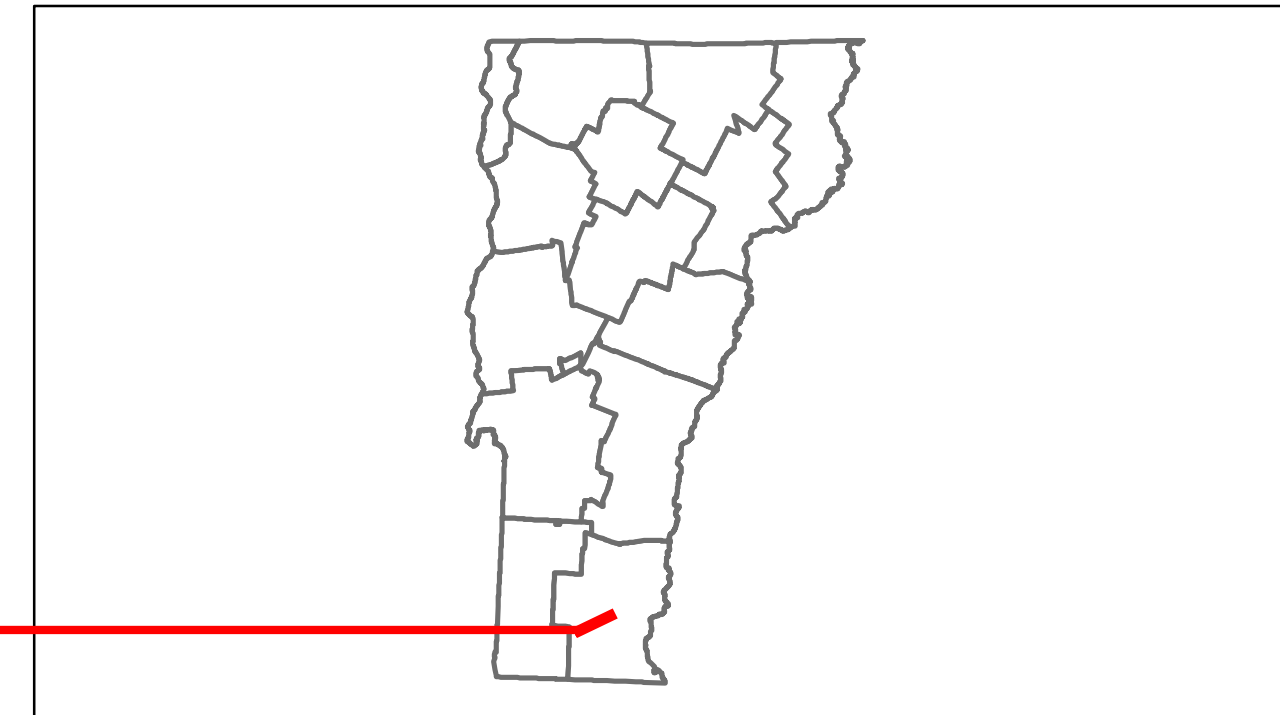


Route Log Progress Chart

DRAFT

Please Note: Errors and Omissions May Exist.
Contact the VTrans Mapping Unit with questions or concerns.

DISTRICT	TOWN	ROUTE
1	DOVER	Maj-0106




DESCRIPTION BLOCK

Bridge 130:
Tee Beam - 1929
Structure No. 200106013013042
Length: 28'
Width: 20.7'
Facility Carried: TR 01 FAS 106
Bridge Type: CONCRETE T-BEAM
Features Intersected: ROCK RIVER
Surface: Bituminous
Maintenance/Ownership: Town

Road Widths	Travellane	20
	Roadway	22
	Lane Count	
	Base	15' - 18" Gravel
	Subbase	

Curves	8.2
---------------	-----

Grades	
---------------	--



Maintenance Garage	(Not State Maintained)
---------------------------	------------------------

Traffic Counters	66X356
-------------------------	--------

Functional Class	7
-------------------------	---

Speed Zone	
-------------------	--

AADT Counts	2012: 990, 1500, 1800, 1100
	2011: 980, 1500, 1800, 1100
	2010: 970, 1400, 1700, 1100
	2009: 960, 1200, 1600, 1100
	2008: 950, 1100, 1500, 1100

Crash Locations	2012, 2011, 2010, 2009, 2008
------------------------	------------------------------

Historic Projects Retreatment, Resurface, Unknown, Bituminous Mix, Cold Patch and Bituminous Seal, Concrete, Gravel, Surface Treated Gravel, Plant Mix, Reclaimed Base and Bituminous Concrete	Functional Class 1, 2, 3, 4, 5, 6, 7, 8, 9, 10, 11, 12, 13, 14, 15, 16, 17, 18, 19	Curves Left, Right	Road Widths (ft)	Traffic Counters (counter ID)	AADT (count)	Crash Locations Fatal, Injury, Property Damage Only, Unknown Crash Type	Mileage by Functional Class By Sheet 0106 7 - Rural - Major collector 4.370	Mileage by Town By Sheet DOVER - S01061304 4.37 of 4.37	DISTRICT 1	TOWN DOVER	Date: 05/21/14	ROUTE Maj-0106 ETE mileage: 0.92 to 5.29
Total Mileage: 4.370 mi						Total Mileage: 4.37 mi						