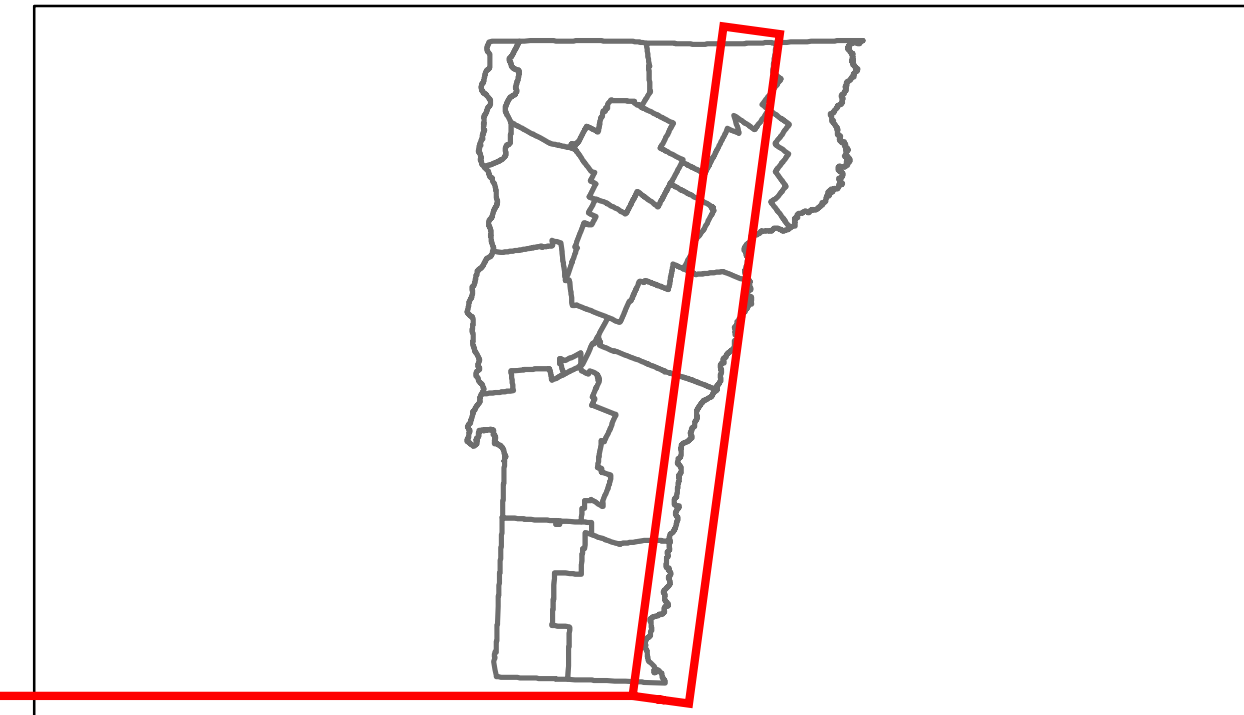




Route Log Progress Chart

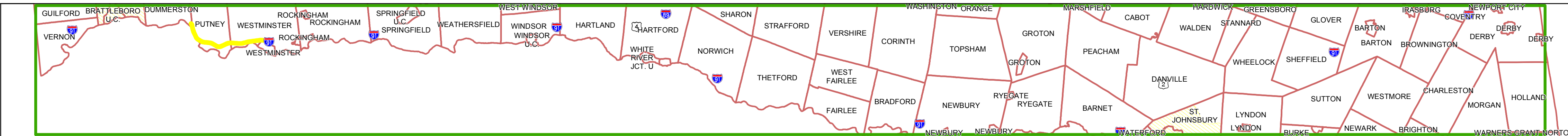
DRAFT
Please Note: Errors and Omissions May Exist.
Contact the VTTrans Mapping Unit with questions or concerns.

DISTRICT	TOWN	ROUTE
	ETE	I-91



Base Map

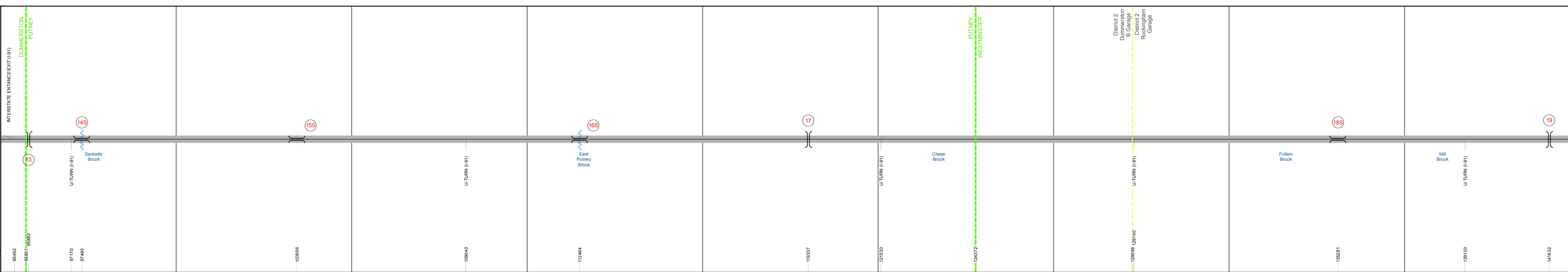
1 in = 7 miles



Stick Diagram

- Town Boundary
- Village/UC Boundaries
- District Boundaries
- State/Town Highway Change
- Divided Highway Limits
- Ghost Section Boundary
- FAU Limits
- Streams
- Town Center
- Primary Structures
- Secondary Structures
- Stations (Feet)
- Railroad Crossings
- Divided State Highway
- State Highway
- Divided Class 1 Town Highway
- Class 1 Town Highway

Scale: 1 INCH = 2000 FEET



Road Widths

Travellane
Roadway
Lane Count
Base
Subbase

8	19	20	21	22	23	24	25	26	27


Curves

--	--	--	--	--	--	--	--	--	--


Grades

	+2.6	+3.1	+4.9	-3.3	-2.4	+2.5	+5	+4	-2	-2.5	-5	+4
--	------	------	------	------	------	------	----	----	----	------	----	----

Historic Projects



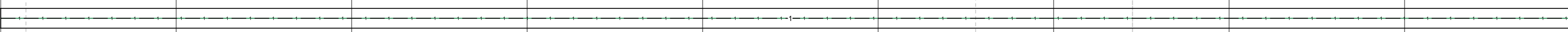
Maintenance Garage




Traffic Counters



Functional Class




Speed Zone



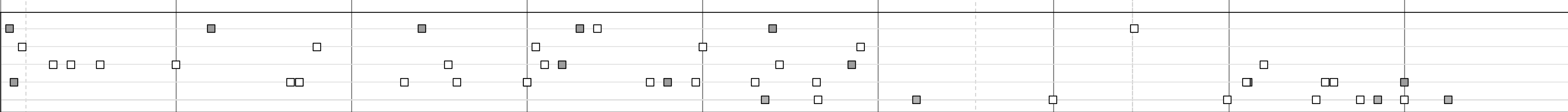
AADT Counts

2012
2011
2010
2009
2008



Crash Locations

2012
2011
2010
2009
2008



DESCRIPTION BLOCK

Bridge 13:
Stringer/multi-beam or girder - 1961
Structure No. 201113000113132
Length: 243'
Height: 0.0'
Weight Limit: 0
Facility Carried: VT 00960 SPUR
Bridge Type: 4 SPAN ROLLED BEAM
Features Intersected: 1 91 UNDER PUTNEY SH

Bridge 14S:
Stringer/multi-beam or girder - 1961
Structure No. 200091014513132
Length: 244'
Width: 30.0'
Facility Carried: 1 00091 ML
Bridge Type: 3 SPAN ROLLED BEAM
Features Intersected: SACKETT'S BROOK
Surface: Bituminous
Maintenance/Ownership: State

Bridge 15S:
Stringer/multi-beam or girder - 1961
Structure No. 200091015513132
Length: 156'
Width: 30.0'
Under Clearance: 15.17'
Facility Carried: 1 00091 ML
Bridge Type: 3 SPAN ROLLED BEAM
Features Intersected: 1 91 OVER TH NO 3
Surface: Bituminous
Maintenance/Ownership: State

Bridge 16S:
Stringer/multi-beam or girder - 1961
Structure No. 200091016513132
Length: 356'
Width: 30.0'
Under Clearance: 51.0'
Facility Carried: 1 00091 ML
Bridge Type: 4 SPAN ROLLED BEAM
Features Intersected: 1 91 OVER TH 50+PUT BRK
Surface: Bituminous
Maintenance/Ownership: State

Bridge 17:
Stringer/multi-beam or girder - 1961
Structure No. 200113010A13132
Length: 331'
Height: 0.0'
Weight Limit: 0
Facility Carried: US 00005 ML
Bridge Type: 4 SPAN ROLLED BEAM
Features Intersected: 1 91 UNDER US 5

Bridge 18S:
Stringer/multi-beam or girder - 1962
Structure No. 200091018513202
Length: 135'
Width: 42.0'
Under Clearance: 14.33'
Facility Carried: 1 00091 ML
Bridge Type: 3 SPAN ROLLED BEAM
Features Intersected: 1 91 OVER TH NO 52
Surface: Bituminous
Maintenance/Ownership: State

Bridge 19:
Stringer/multi-beam or girder - 1963
Structure No. 2013200D1913201
Length: 269'
Height: 0.0'
Weight Limit: 0
Facility Carried: TR 00004
Bridge Type: 4 SPAN ROLLED BEAM
Features Intersected: 1 91 UNDER TH NO 4

<p>Historic Projects</p> <ul style="list-style-type: none"> Retreatment Resurface Unknown Bituminous Mix Skimny Mix Bituminous Seal Gravel Surface Treated Gravel Plant Mix Reclaimed Base and Bituminous Concrete Concrete 	<p>Functional Class</p> <ul style="list-style-type: none"> 1 2 6 7 8 11 12 14 16 17 19 <p>Speed Zones</p> <ul style="list-style-type: none"> 25 30 35 40 45 50 55 60 65 	<p>Curves</p> <ul style="list-style-type: none"> Left Right <p>Grades</p> <ul style="list-style-type: none"> grade up grade down 	<p>Road Widths</p> <p>(ft)</p>	<p>Traffic Counters</p> <p>(counter ID)</p>	<p>AADT</p> <p>(count)</p>	<p>Crash Locations</p> <ul style="list-style-type: none"> Fatal Injury Property Damage Only Unknown Crash Type 	<p>Mileage by Functional Class By Sheet</p> <p>91-1 1 - Rural - Principal Arterial - Interstate 9.000</p> <p>Total Mileage: 9.000 mi</p>	<p>Mileage by Town By Sheet</p> <p>ETE - I091-0000S 9.0 of 177.432</p> <p>Total Mileage: 9.0 mi</p>	<p>DISTRICT</p> <p>ETE</p>	<p>TOWN</p> <p>ETE</p>	<p>Date: 05/21/14</p> <p>3 of 20</p> <p>TWN mileage: 18.0 to 27.0</p>	<p>ROUTE</p> <p>I-91</p> <p>ETE mileage: 18.0 to 27.0</p>
---	---	--	---------------------------------------	--	-----------------------------------	---	--	---	-----------------------------------	-------------------------------	--	--