

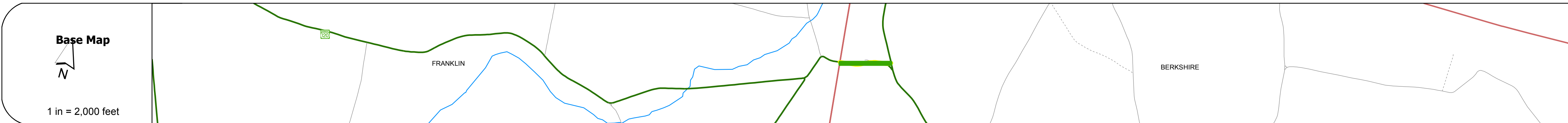
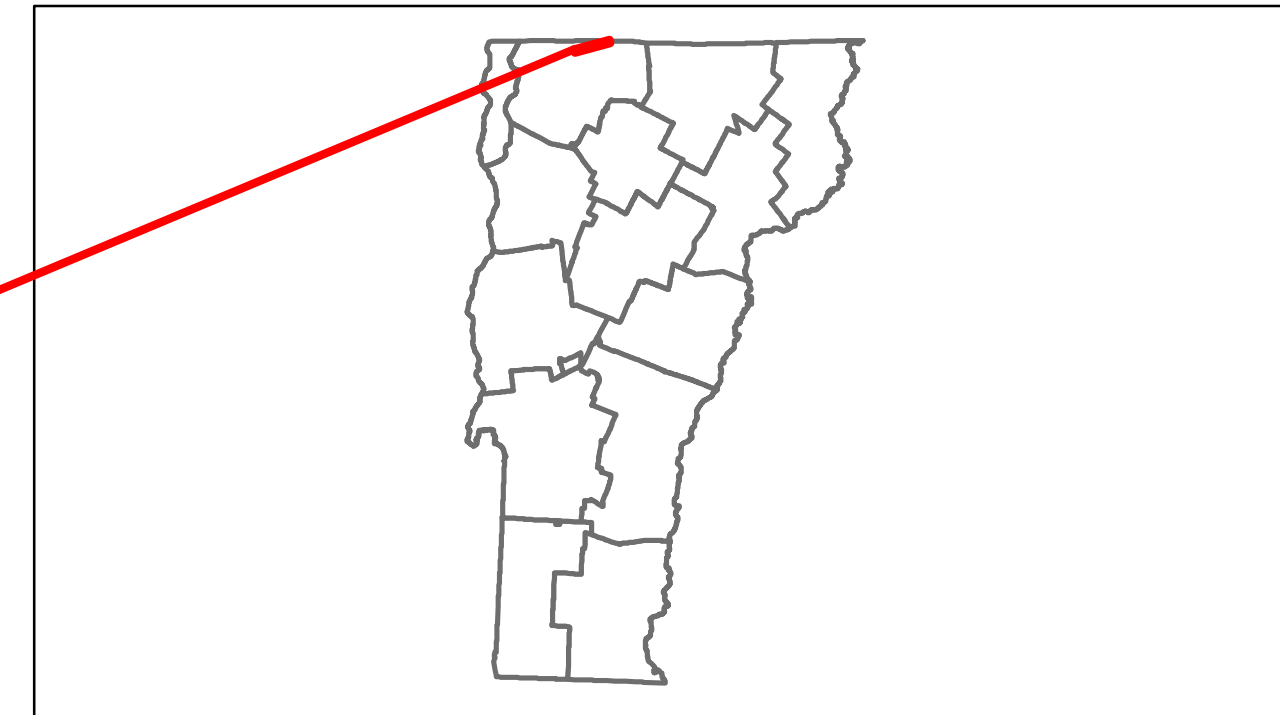


Route Log Progress Chart

DRAFT




Please Note: Errors and Omissions May Exist.
Contact the VTrans Mapping Unit with questions or concerns.

DISTRICT	TOWN	ROUTE
8	BERKSHIRE	VT-120






DESCRIPTION BLOCK

Bridge 8:
Stringer/multi-beam or girder - 1956
Structure No: 200302000806022
Length: 79'
Width: 29.7'
Facility Carried: VT 00120 ML
Bridge Type: ROLLED BEAM
Features Intersected: PIKE RIVER
Surface: Bituminous
Maintenance/Ownership: State



Year	Project Description
1996	STP 9429/1/5
1983	HMA 2419
1970	Unknown
1968	S 81(3)



Year	ADT Count
2012	770
2011	780
2010	780
2009	790
2008	790

Year	Crash Locations
2012	
2011	
2010	
2009	
2008	

Historic Projects Retirement, Resurface, Unknown, Bituminous Mix, Skirny Mix, Bituminous Seal, Concrete, Gravel, Surface Treated Gravel, Plant Mix, Reclaimed Base and Bituminous Concrete, Concrete	Functional Class 1, 2, 6, 7, 8, 11, 12, 14, 16, 17, 19	Curves curve left, curve right	Road Widths (ft)	AADT (count)	Mileage by Functional Class By Sheet 0302 7 - Rural - Major collector 0.318	Mileage by Town By Sheet BERKSHIRE - V120-0602 0.318 of 0.318	DISTRICT 8	TOWN BERKSHIRE	Date: 11/15/13	ROUTE VT-120 ETE mileage: 10.236 to 10.554
Crash Locations Fatal, Injury, Property Damage Only, Unknown Crash Type						Total Mileage: 0.318 mi		1 of 1 TWN mileage: 0.0 to 0.318		