

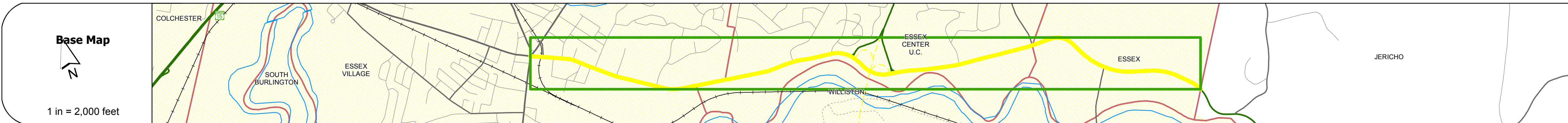
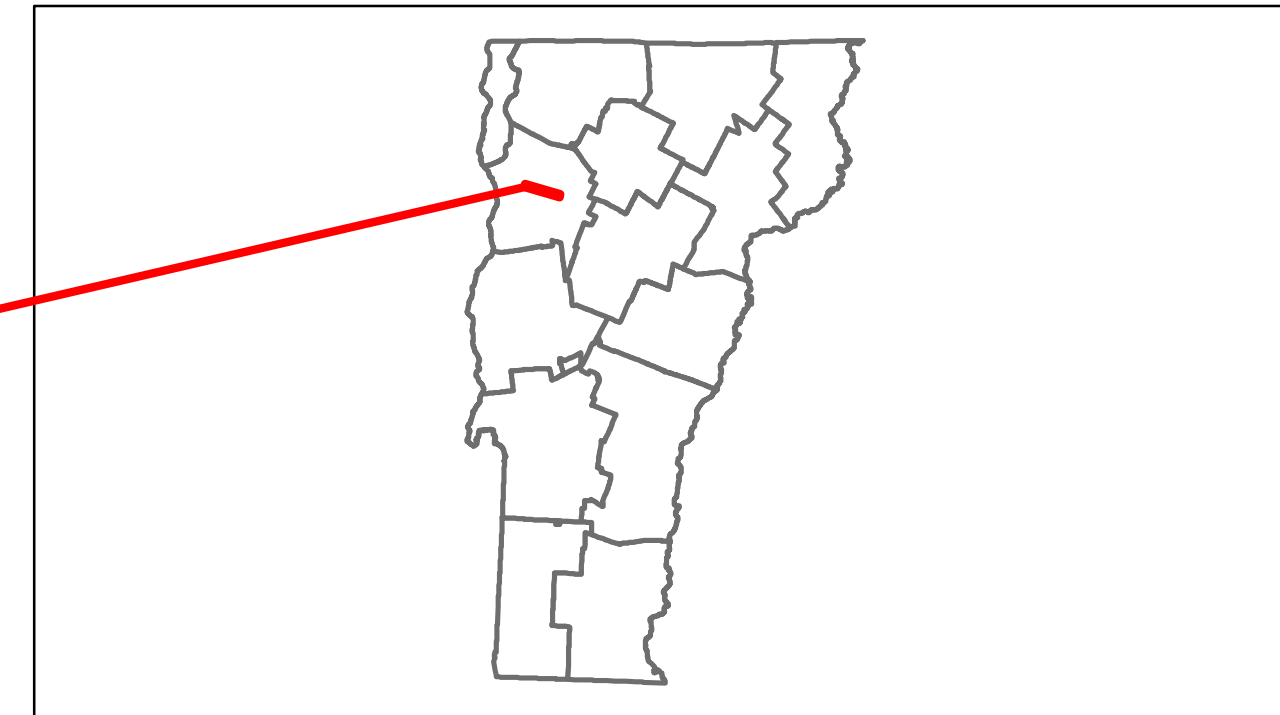


# Route Log Progress Chart

**DRAFT**

Please Note: Errors and Omissions May Exist.  
Contact the VTrans Mapping Unit with questions or concerns.




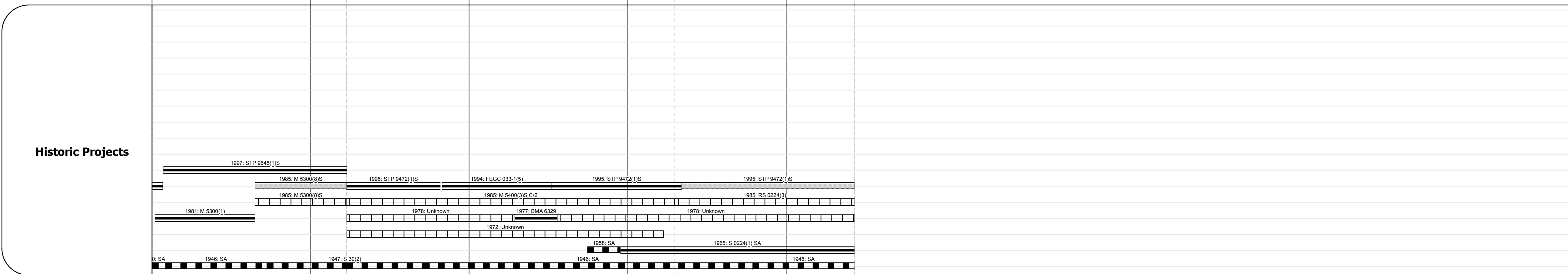

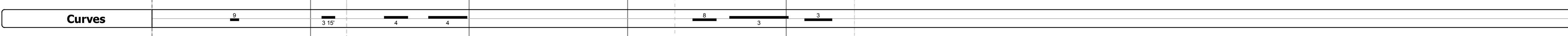
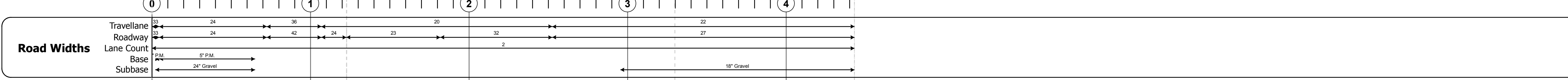
DISTRICT	TOWN	ROUTE
5	ESSEX	VT-117



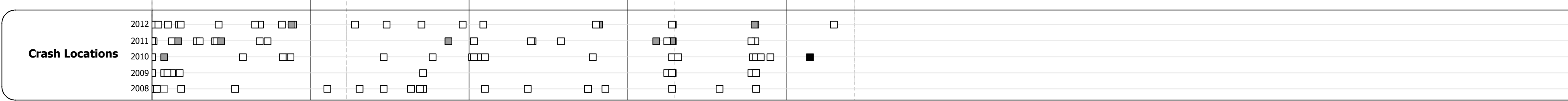
## DESCRIPTION BLOCK

**Culvert 2:**  
Culvert - 1993  
Structure No. 30540000204061  
Length: 17'  
Under Clearance: 11.0'  
Facility Carried: VT117  
Bridge Type: CGMPPA  
Features Intersected: ALDER BROOK  
Maintenance: State

**Culvert 4:**  
Culvert - 1965  
Structure No. 300224000404061  
Length: 6'  
Under Clearance: 4.67'  
Facility Carried: VT117  
Bridge Type: ACCOMP  
Features Intersected: BROOK  
Maintenance: State



Year	Station 1	Station 2	Station 3	Station 4	Station 5	Station 6	Station 7	Station 8
2012	2000	8000	10400	6500	7100	6500	7500	8300
2011	3300	8000	10200	6200	7100	6500	7500	8400
2010	2500	8000	9900	5900	7100	6500	7400	8400
2009	3400	8200	10100	6300	7200	6900	7700	8400
2008	3200	8300	10300	6600	7300	7300	7900	8400



Historic Projects	Functional Class	Curves	Road Widths	AADT	Mileage by Functional Class By Sheet	Mileage by Town By Sheet	DISTRICT	TOWN	Date: 11/15/13	ROUTE
<ul style="list-style-type: none"> <li>Retreatment</li> <li>Resurface</li> <li>Unknown</li> <li>Bituminous Mix</li> <li>Skinny Mix</li> <li>Bituminous Seal</li> <li>Concrete</li> <li>Gravel</li> <li>Surface Treated Gravel</li> <li>Plant Mix</li> <li>Reclaimed Base and Bituminous Concrete</li> </ul>	<ul style="list-style-type: none"> <li>1</li> <li>2</li> <li>6</li> <li>7</li> <li>8</li> <li>11</li> <li>12</li> <li>14</li> <li>16</li> <li>17</li> <li>19</li> </ul>	<ul style="list-style-type: none"> <li>curve left</li> <li>curve right</li> <li>grade up</li> <li>grade down</li> </ul>	<ul style="list-style-type: none"> <li>(ft)</li> <li>Traffic Counters (counter ID)</li> </ul>	<ul style="list-style-type: none"> <li>count</li> <li>Fatal</li> <li>Injury</li> <li>Property Damage Only</li> <li>Unknown Crash Type</li> </ul>	5300 14 - Urban - Principal Arterial - other 4.431	ESSEX - V117-0406 4.431 of 4.431	5	ESSEX	1 of 1 TWN mileage: 0.0 to 4.431	VT-117 ETE mileage: 0.0 to 4.431
					Total Mileage: 4.431 mi	Total Mileage: 4.431 mi				