





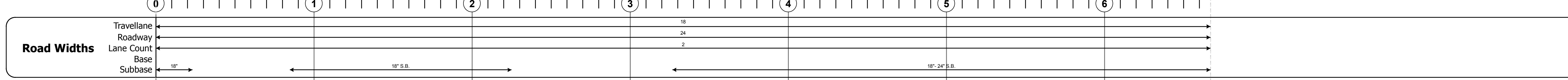
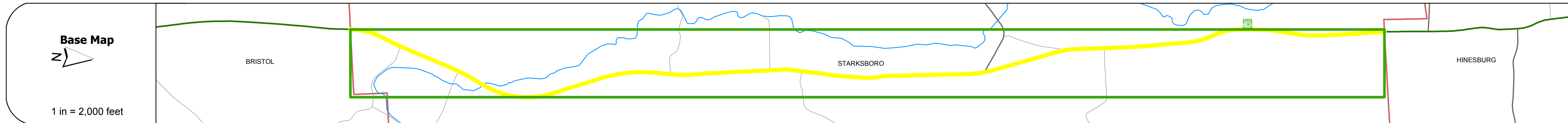
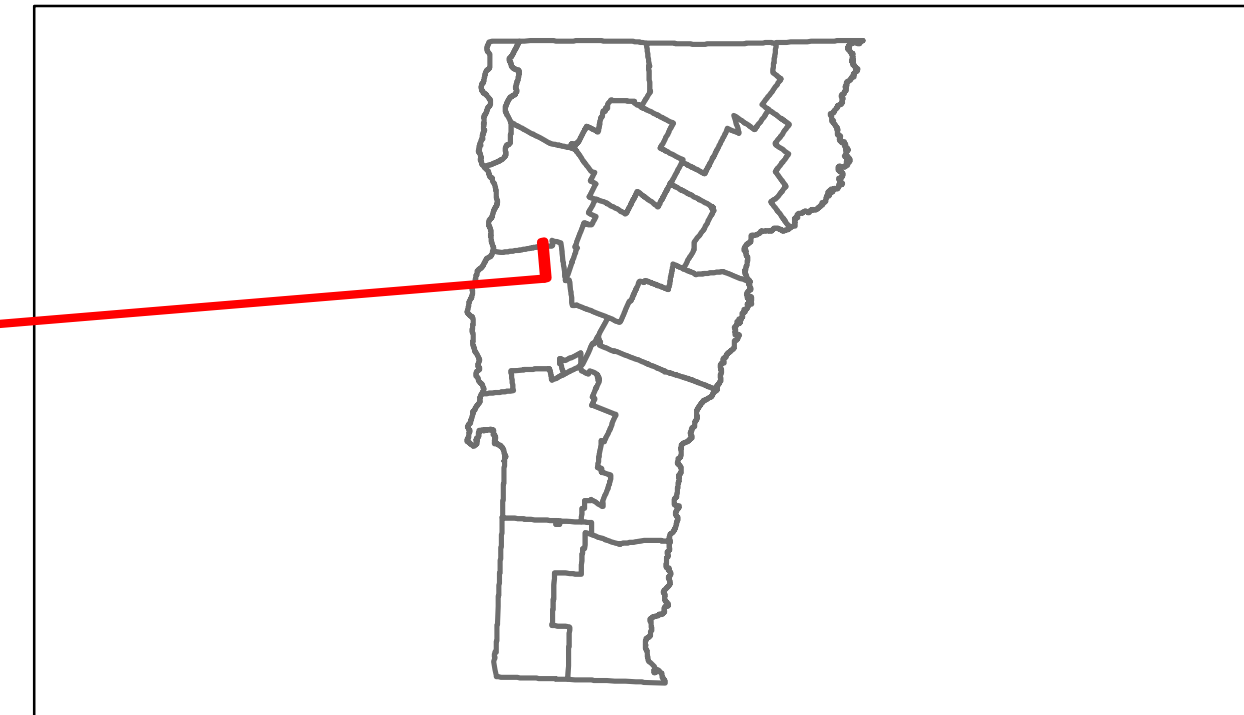


DISTRICT	TOWN	ROUTE
5	STARKSBORO	VT-116



DESCRIPTION BLOCK

Bridge 15:
Stringer/multi-beam or girder - 1955
Structure No. 200021001501192
Length: 39'
Width: 30.5'
Facility Carried: VT 00116 ML
Bridge Type: ROLLED BEAM
Features Intersected: LEWIS CREEK
Surface: Bituminous
Maintenance/Ownership: State

Culvert 16:
Culvert - 1955
Structure No. 300211001601191
Length: 7'
Under Clearance: 7.0'
Facility Carried: VT 116
Bridge Type: CGMPP
Features Intersected: CATTLE PASS / STREAM
Maintenance: State

Culvert 16B:
Culvert - 1955
Structure No. 300211016B01191
Length: 6'
Under Clearance: 6.0'
Facility Carried: VT 116
Bridge Type: ACCGMP
Features Intersected: CATTLE PASS
Maintenance: State

Culvert 16C:
Culvert - 1955
Structure No. 300211016C01191
Length: 6'
Under Clearance: 6.0'
Facility Carried: VT 116
Bridge Type: ACCGMP
Features Intersected: CATTLE PASS
Maintenance: State

Culvert 17:
Culvert - 1955
Structure No. 300211001701191
Length: 8'
Under Clearance: 7.0'
Facility Carried: VT 116
Bridge Type: REINFORCED CONC. BOX
Features Intersected: BROOK
Maintenance: State

Historic Projects Retreatment, Resurface, Unknown, Bituminous Mix, Skippy Mix, Bituminous Seal, Bituminous Concrete, Surface Treated Gravel, Plant Mix, Reclaimed Base and Bituminous Concrete, Concrete	Functional Class 1, 2, 3, 4, 5, 6, 7, 8, 9, 10, 11, 12, 13, 14, 15, 16, 17, 18, 19	Curves curve left, curve right	Road Widths (ft)	AADT (count)	Crash Locations Fatal, Injury, Property Damage Only, Unknown Crash Type	Mileage by Functional Class By Sheet 021-1 6 - Rural - Minor Arterial 6.670	Mileage by Town By Sheet STARKSBORO - V116-0119 6.67 of 6.67	DISTRICT 5	TOWN STARKSBORO	Date: 11/15/13	ROUTE VT-116 ETE mileage: 18.852 to 25.522
						Total Mileage: 6.670 mi	Total Mileage: 6.67 mi	1 of 1 TWN mileage: 0.0 to 6.67			