

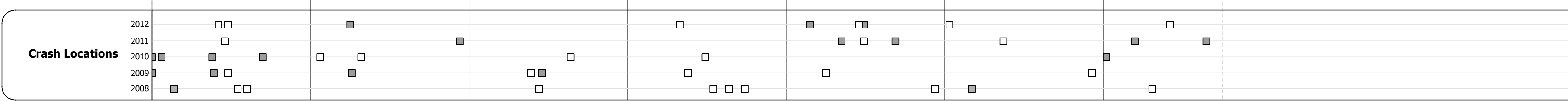
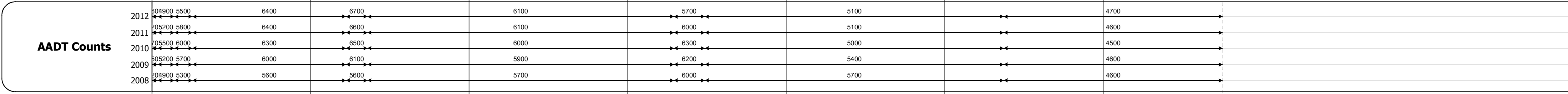


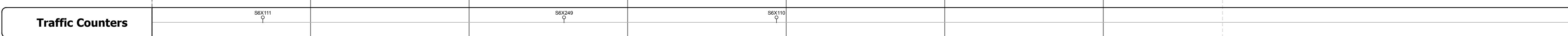
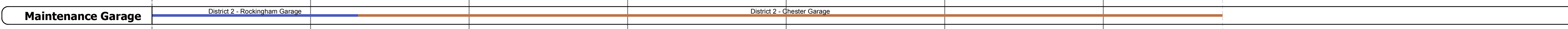



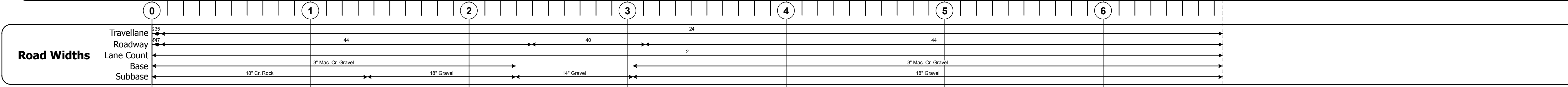
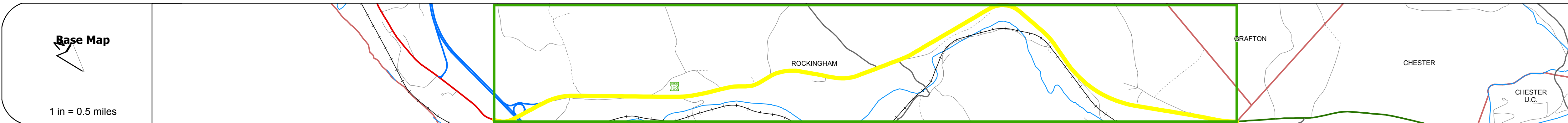
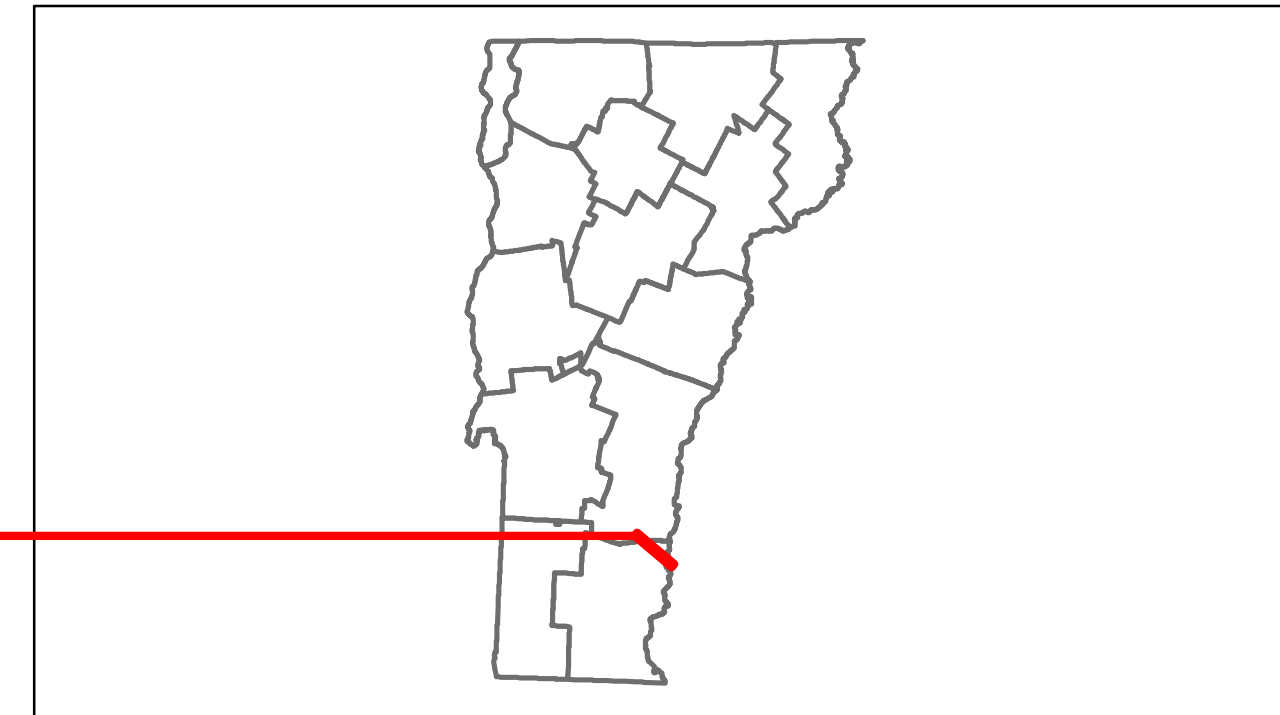


# Route Log Progress Chart

**DRAFT**

Please Note: Errors and Omissions May Exist.  
Contact the VTrans Mapping Unit with questions or concerns.

DISTRICT	TOWN	ROUTE
2	ROCKINGHAM	VT-103



## DESCRIPTION BLOCK

**Bridge 1:**  
Stringer/multi-beam or girder - 1963  
Structure No. 200091023N13142  
Length: 167'  
Height: 0.0'  
Weight Limit: 0  
Facility Carried: 1 00091 ML  
Bridge Type: 3 SPAN ROLLED BEAM  
Features Intersected: 1.91 OVER VT.103

**Bridge 1-1:**  
Stringer/multi-beam or girder - 1963  
Structure No. 200091023S13142  
Length: 167'  
Height: 0.0'  
Weight Limit: 0  
Facility Carried: 1 00091 ML  
Bridge Type: 3 SPAN ROLLED BEAM  
Features Intersected: 1.91 OVER VT.103

**Culvert 2:**  
Culvert - 1962  
Structure No. 300025000213141  
Length: 6'  
Under Clearance: 6.0'  
Facility Carried: VT103  
Bridge Type: CGMPP  
Features Intersected: BROOK  
Maintenance: State

**Culvert 3:**  
Culvert - 1958  
Structure No. 300025000313141  
Length: 7'  
Under Clearance: 8.0'  
Facility Carried: VT103  
Bridge Type: CGMPP  
Features Intersected: BROOK  
Maintenance: State

**Culvert 4:**  
Culvert - 2009  
Structure No. 300025000413141  
Length: 14'  
Width: 40.0'  
Under Clearance: 8.0'  
Facility Carried: VT103  
Bridge Type: SEG. RC BOX  
Features Intersected: BROOK  
Maintenance: State

**Culvert 5:**  
Culvert - 1962  
Structure No. 300025000513141  
Length: 6'  
Under Clearance: 7.0'  
Facility Carried: VT103  
Bridge Type: CGMPP  
Features Intersected: BROOK  
Maintenance: State

**Culvert 6:**  
Culvert - 1962  
Structure No. 300025000613141  
Length: 10'  
Under Clearance: 10.5'  
Facility Carried: VT103  
Bridge Type: CGMPP  
Features Intersected: BROOK  
Maintenance: State

<b>Historic Projects</b> Retreatment, Resurface, Unknown, Bituminous Mix, Skippy Mix, Bituminous Seal, Bituminous Concrete, Surface Treated Gravel, Plant Mix, Reclaimed Base and Bituminous Concrete, Concrete	<b>Functional Class</b> 1, 2, 3, 4, 5, 6, 7, 8, 9, 10, 11, 12, 13, 14, 15, 16, 17, 18, 19	<b>Curves</b> curve left, curve right	<b>Road Widths</b> (ft)	<b>Traffic Counters</b> (counter ID)	<b>AADT</b> (count)	<b>Crash Locations</b> Fatal, Injury, Property Damage Only, Unknown Crash Type	<b>Mileage by Functional Class By Sheet</b> 025-1 2 - Rural - Principal Arterial 6.753	<b>Mileage by Town By Sheet</b> ROCKINGHAM - V103-1314 6.753 of 6.753	<b>DISTRICT</b> 2	<b>TOWN</b> ROCKINGHAM	<b>Date:</b> 11/15/13	<b>ROUTE</b> VT-103 ETE mileage: 0.0 to 6.753
<b>Total Mileage: 6.753 mi</b>						<b>Total Mileage: 6.753 mi</b>						