Route Log Progress Chart

DRAFT

Please Note: Errors and Omissions May Exist.
Contact the VTrans Mapping Unit with questions or concerns.

DISTRICT	TOWN	ROUTE
9	BLOOMFIELD	VT-102

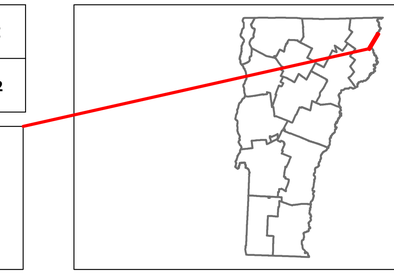

Base Map

1 in = 0.5 miles

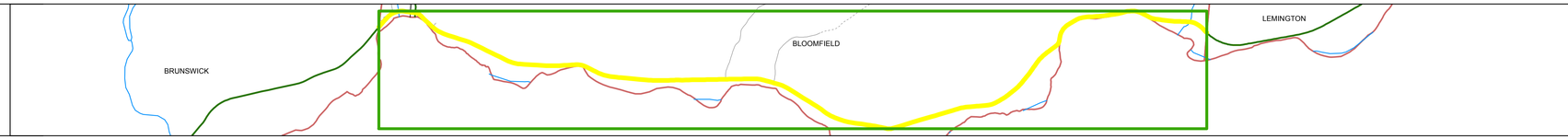

Stick Diagram

Primary Structures
Secondary Structures
Stations (Feet)
Railroad Crossings
Divided State Highway
State Highway
Divided Class 1 Town Highway
Class 1 Town Highway
Town Boundary
District Boundaries
State/Town Highway Change
Divided Highway Limits
Ghost Section Boundary
Streams

Scale:1in = 2000 FEET

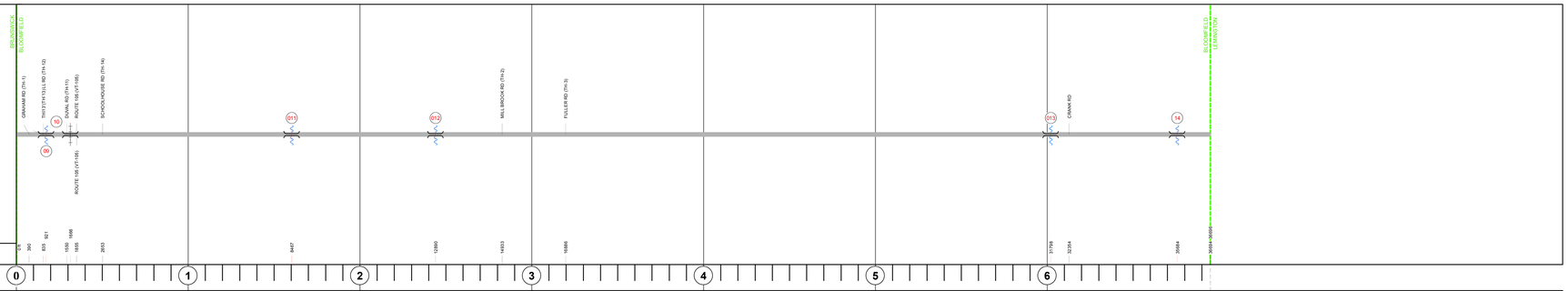

Road Widths

Travellane: 22, 26; 20
Roadway: 28, 35; 22
Lane Count: 2
Base: 13"-16"; 15" - 18" Gravel
Subbase

Curves

7, 20, 8, 4, 7 30', 3, 4, 4, 4, 18, 7, 6, 10, 5, 20, 9, 9, 5, 7

Grades

-10.0, +10.0, +9.0, -7.0

Historic Projects

2008: STP 2609(1)
1990: District
2012: STP 2610(1)
1989: HMA 2061
1989: HMA 2061
1988: Unknown
1988: Unknown
1988: Unknown
1991: PMA 9243
1986: Unknown
1985: Unknown
1983: Unknown
1984: Unknown
1971: Unknown
1941: ST
1959: ST 161(N)
1961: S 027(3)

Maintenance Garage

District 9 - Brighton Garage

Traffic Counters

S6E109
S6E110
S6E702

Functional Class

7

Speed Zone

30

AADT Counts

2012	550 / 360
2011	440 / 360
2010	330 / 360
2009	320 / 350
2008	310 / 340

Crash Locations

2012
2011
2010
2009
2008

DESCRIPTION BLOCK

Bridge 9:
Truss - thru - 1937
Structure No. 200271000905032
Length: 134'
Height: 14.92'
Width: 24.4'
Facility Carried: VT 00102 ML
Bridge Type: STEEL THRU TRUSS
Features Intersected: NULHEGAN RIVER
3
Surface: Bituminous
Maintenance/Ownership: State

Bridge 10:
Stringer/multi-beam or girder - 1937
Structure No. 200271001005032
Length: 29'
Height: 0.0'
Facility Carried: RAILROAD
Bridge Type: CONC ENCASED STL BM
Features Intersected: ST. L + A RR OVER VT 102

Culvert 11:
Culvert - 1961
Structure No. 300271001105031
Length: 8'
Under Clearance: 6.0'
Facility Carried: VT102
Bridge Type: MULTIPLATE PIPE ARCH
Features Intersected: DALEY BROOK
Maintenance: State

Culvert 12:
Culvert - 1961
Structure No. 300271001205031
Length: 14'
Under Clearance: 14.0'
Facility Carried: VT102
Bridge Type: MULTIPLATE PIPE
Features Intersected: MILL BROOK
Maintenance: State

Culvert 13:
Culvert - 1978
Structure No. 300271001305031
Length: 12'
Under Clearance: 4.0'
Facility Carried: VT102
Bridge Type: RC BOX
Features Intersected: BROOK
Maintenance: State

Bridge 14:
Tee Beam - 1991
Structure No. 200271001405032
Length: 33'
Width: 30.6'
Facility Carried: VT 00102 ML
Bridge Type: CONCRETE T-BEAM
Features Intersected: CLOUGH BROOK
Surface: Bituminous
Maintenance/Ownership: State

Historic Projects

Retreatment
Resurface
Unknown
Bituminous Mix
Skinny Mix
Bituminous Seal
Bituminous Concrete
Bituminous Macadam
Cold Plane and Bituminous Concrete
Concrete
Gravel
Surface Treated Gravel
Plant Mix
Reclaimed Base and Bituminous Concrete

Functional Class

1, 7, 12, 17
2, 8, 14, 19
6, 11, 16

Speed Zones

25, 30, 35, 40, 45, 50, 55, 60, 65

Curves

curve left
curve right

Grades

grade up
grade down

Road Widths

(ft)

Traffic Counters

(counter ID)

AADT

(count)

Crash Locations

Fatal
Injury
Property Damage Only
Unknown Crash Type

Mileage by Functional Class By Sheet

0271	7 - Rural - Major Collector	6.950

Total Mileage: 6.950 mi

Mileage by Town By Sheet

BLOOMFIELD - V102-0503	6.95 of 6.95

Total Mileage: 6.95 mi

DISTRICT	TOWN	Date: 11/15/13	ROUTE
9	BLOOMFIELD	1 of 1 TWN mileage: 0.0 to 6.95	VT-102 ETE mileage: 22.651 to 29.601