

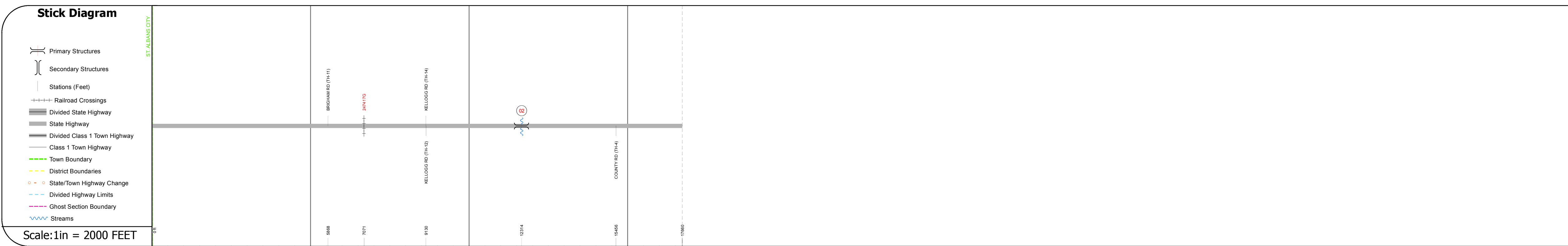
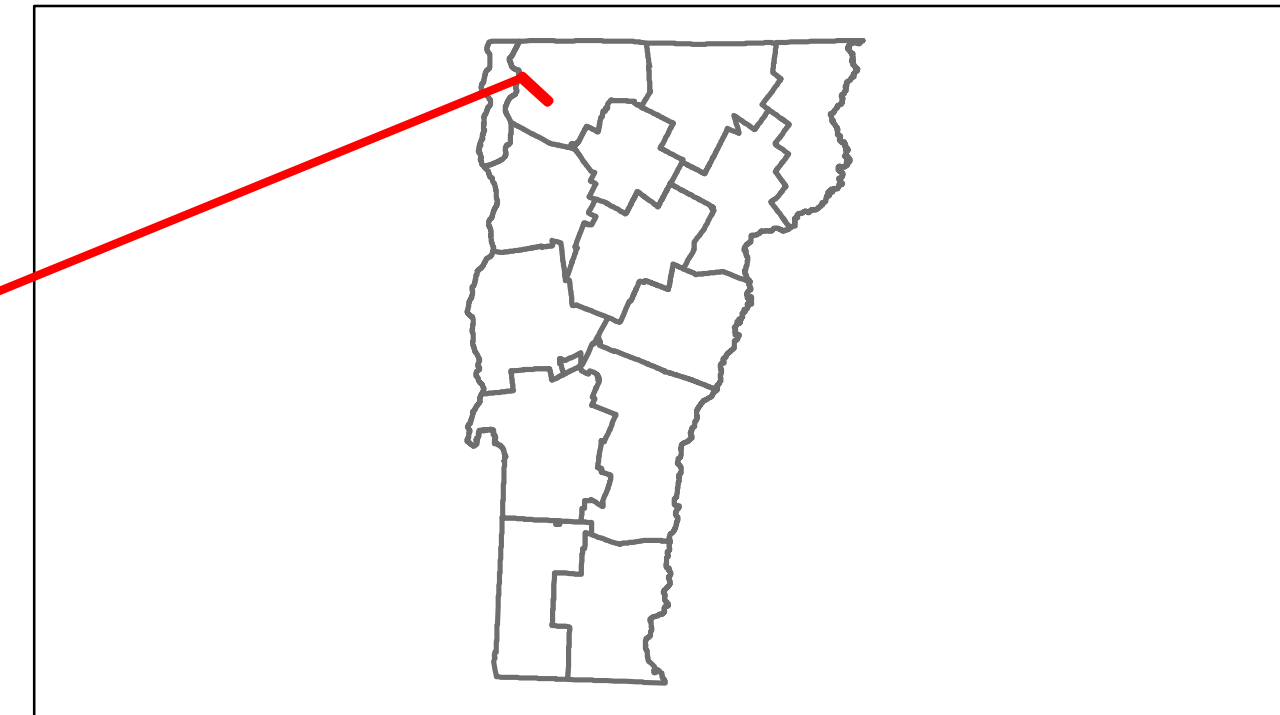


Route Log Progress Chart

DRAFT




Please Note: Errors and Omissions May Exist.
Contact the VTrans Mapping Unit with questions or concerns.

DISTRICT	TOWN	ROUTE
8	ST. ALBANS TOWN	VT-38







DESCRIPTION BLOCK


Bridge 2:
 Slab - 1919
 Structure No. 300613000206131
 Length: 20'
 Width: 23.9'
 Under Clearance: 6.5'
 Facility Carried: VT38
 Bridge Type: CONCRETE SLAB
 Features Intersected: STEVENS BROOK
 Surface: Bituminous
 Maintenance: State



Historic Projects	Year	Project Description
	1995	STP 9420/118
	1989	HES 1528/135



Year	2012	2011	2010	2009	2008
2012	2200	2100	2100	2000	2000
2011	2200	2100	2000	2000	2000
2010	2100	2000	2000	2000	2000
2009	2200	2000	2000	2000	2000
2008	2200	2000	2000	2000	2000



Historic Projects	Functional Class	Curves	Road Widths	AAADT	Mileage by Functional Class By Sheet	Mileage by Town By Sheet	DISTRICT	TOWN	Date: 11/15/13	ROUTE
<ul style="list-style-type: none"> Retreatment Resurface Unknown Bituminous Mix Skinny Mix Bituminous Seal Gravel Surface Treated Gravel Plant Mix Reclaimed Base and Bituminous Concrete Concrete 	<ul style="list-style-type: none"> 1 2 6 11 12 8 16 17 14 19 	<ul style="list-style-type: none"> curve left curve right grade up grade down 	<ul style="list-style-type: none"> road width traffic counter 	<ul style="list-style-type: none"> crash locations Fatal Injury Property Damage Only Unknown Crash Type 	0294 7 - Rural - Major collector 3.345	ST. ALBANS TOWN - v038-0613 3.345 of 3.345	8	ST. ALBANS TOWN	1 of 1 TWN mileage: 0.0 to 3.345	VT-38 ETE mileage: 0.519 to 3.864
Total Mileage: 3.345 mi						Total Mileage: 3.345 mi				