

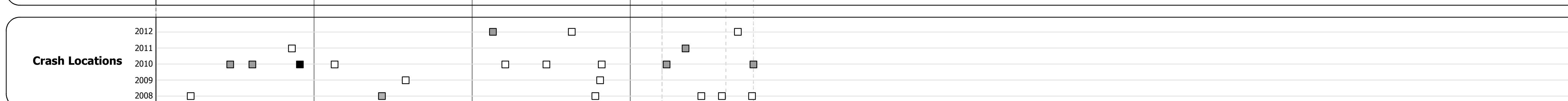





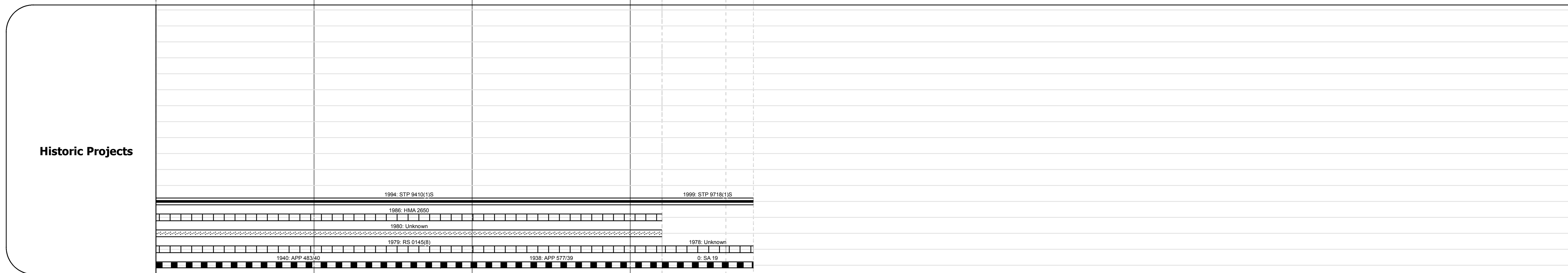
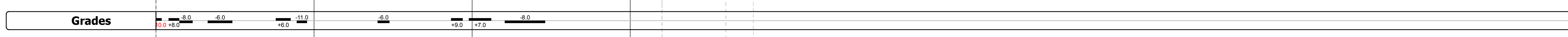

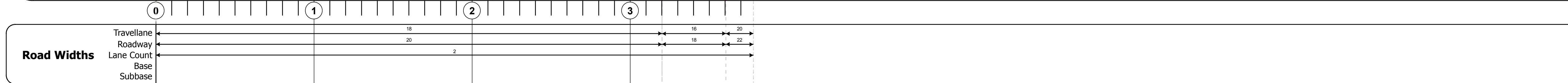

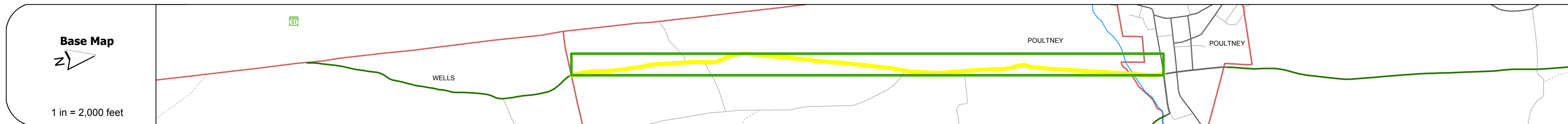
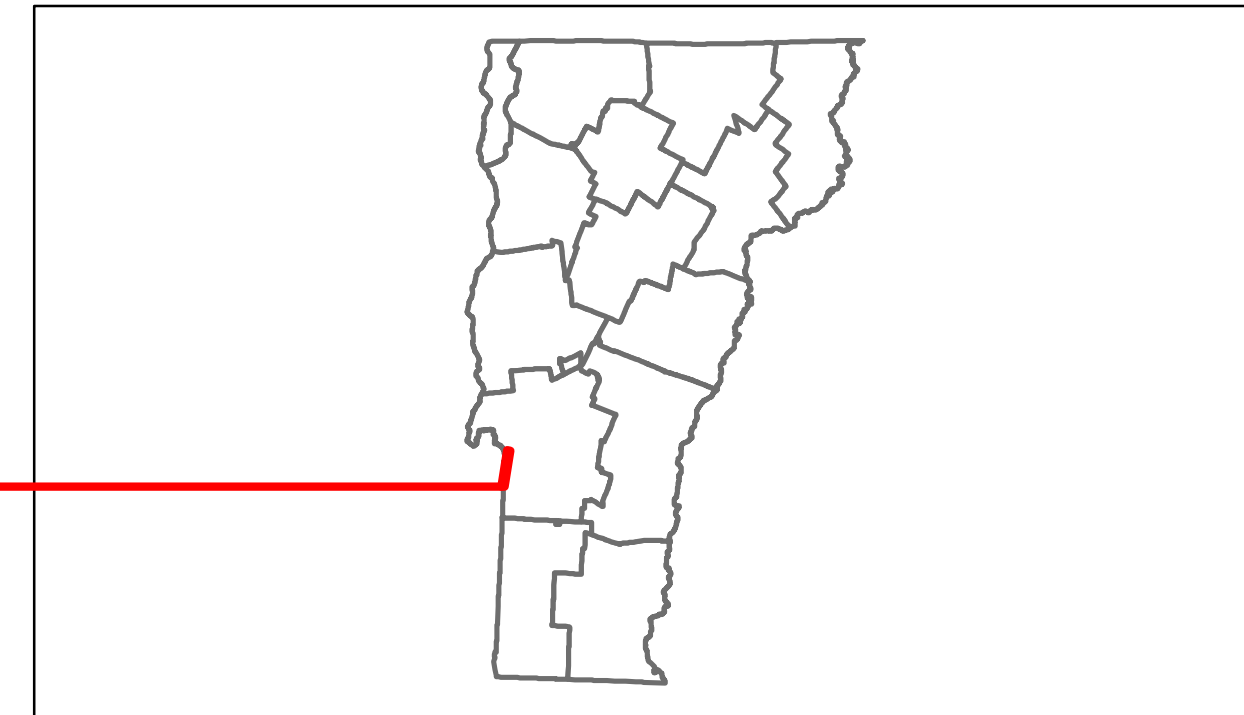


Route Log Progress Chart

DRAFT

Please Note: Errors and Omissions May Exist.
Contact the VTrans Mapping Unit with questions or concerns.

DISTRICT	TOWN	ROUTE
3	POULTNEY	VT-31



DESCRIPTION BLOCK

Bridge 4:
 Truss - thru - 1923
 Structure No: 200145000411172
 Length: 130'
 Height: 14.08'
 Width: 20.9'
 Facility Carried: VT 00031 ML
 Bridge Type: STEEL THRU TRUSS
 Features Intersected: POULTNEY RIVER
 3
 Maintenance/Ownership: Town

Historic Projects Retreatment, Resurface, Unknown, Bituminous Mix, Skippy Mix, Bituminous Seal, Concrete, Gravel, Surface Treated Gravel, Plant Mix, Reclaimed Base and Bituminous Concrete, Concrete	Functional Class 1, 2, 3, 4, 5, 6, 7, 8, 9, 10, 11, 12, 13, 14, 15, 16, 17, 18, 19	Curves curve left, curve right	Road Widths (ft)	AADT (count)	Mileage by Functional Class By Sheet 0145 7 - Rural - Major collector 3.779	Mileage by Town By Sheet POULTNEY - V031-1117 3.779 of 3.779	DISTRICT 3	TOWN POULTNEY	Date: 11/15/13	ROUTE VT-31 ETE mileage: 1.756 to 5.535
					Total Mileage: 3.779 mi					