








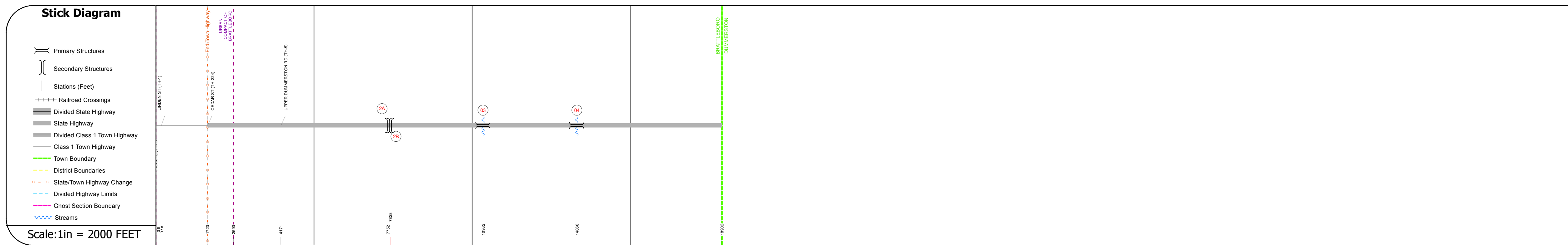
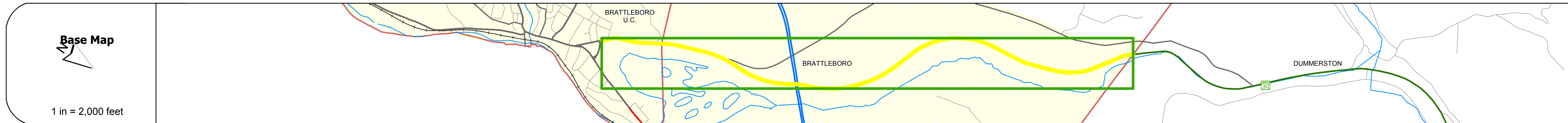
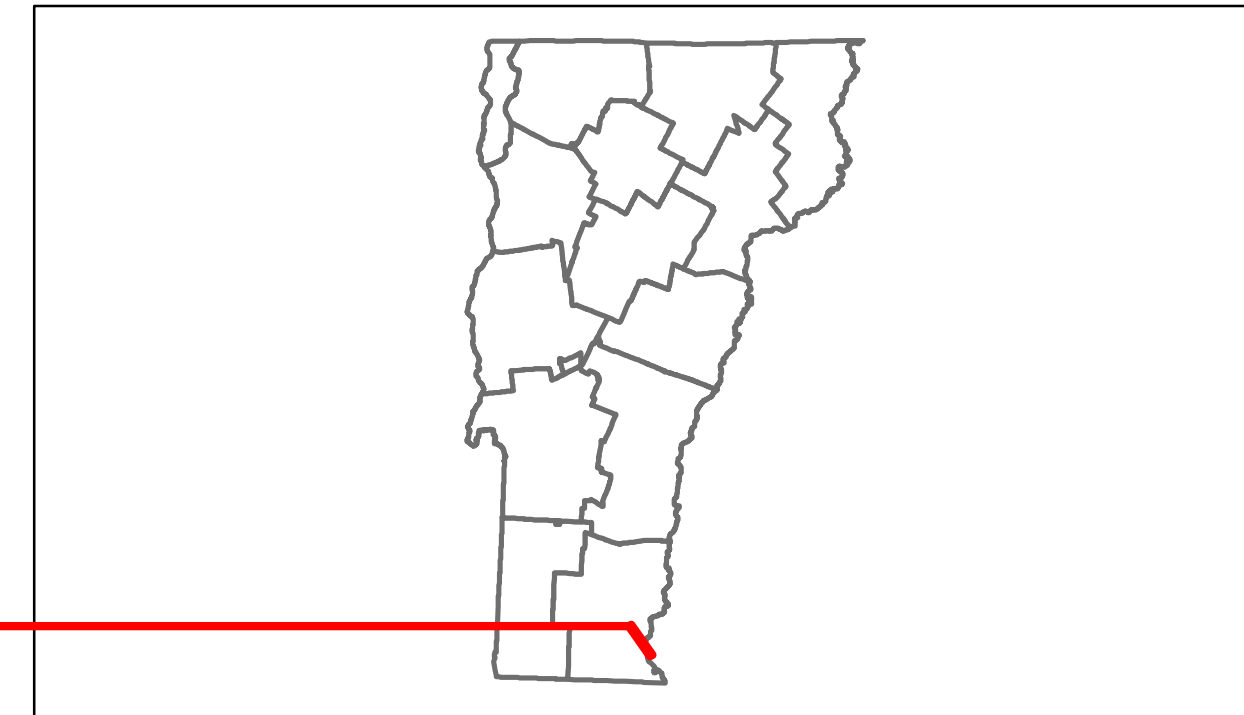


DISTRICT	TOWN	ROUTE
2	BRATTLEBORO	VT-30



DESCRIPTION BLOCK

Bridge 2A:
Truss - deck - 1960
Structure No. 200091009N13022
Length: 1016'
Height: 0.0'
Weight Limit: 0
Facility Carried: 1 00091 ML
Bridge Type: HAUNCHED STL DK TRUS
Features Intersected: 1.91 OVER VT.30

Bridge 2B:
Truss - deck - 1960
Structure No. 200091009S13022
Length: 1016'
Height: 0.0'
Weight Limit: 0
Facility Carried: 1 00091 ML
Bridge Type: HAUNCHED STL DK TRUS
Features Intersected: 1.91 OVER VT.30

Culvert 3:
Culvert - 1967
Structure No. 300015000313021
Length: 6'
Under Clearance: 6.0'
Facility Carried: VT30
Bridge Type: CGMPP
Features Intersected: BROOK
Maintenance: State

Culvert 4:
Culvert - 1967
Structure No. 300015000413021
Length: 6'
Under Clearance: 6.0'
Facility Carried: VT30
Bridge Type: ACCMPP
Features Intersected: BROOK
Maintenance: State

Historic Projects	Functional Class	Curves	Road Widths	AADT	Mileage by Functional Class By Sheet	Mileage by Town By Sheet	DISTRICT	TOWN	Date: 11/15/13	ROUTE
<ul style="list-style-type: none"> Retreatment Resurface Unknown Bituminous Mix Skippy Mix Bituminous Seal Gravel Surface Treated Gravel Plant Mix Reclaimed Base and Bituminous Concrete Concrete 	<ul style="list-style-type: none"> 1 2 6 7 8 11 12 14 16 17 19 	<ul style="list-style-type: none"> curve left curve right 	<ul style="list-style-type: none"> (ft) 	<ul style="list-style-type: none"> (count) 	015-1 16 - Urban - Minor Arterial 3.580	BRATTLEBORO - V030-1302 3.58 of 3.58	2	BRATTLEBORO	1 of 1 TWN mileage: 0.0 to 3.58	VT-30 ETE mileage: 0.0 to 3.58
Total Mileage: 3.580 mi						Total Mileage: 3.58 mi				