Route Log Progress Chart

DRAFT

Please Note: Errors and Omissions May Exist.
Contact the VTrans Mapping Unit with questions or concerns.

DISTRICT	TOWN	ROUTE
7	TOPSHAM	VT-25

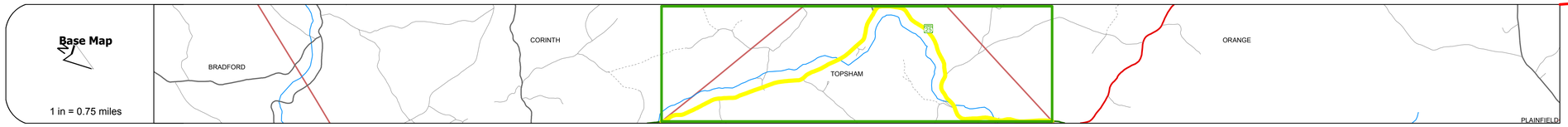

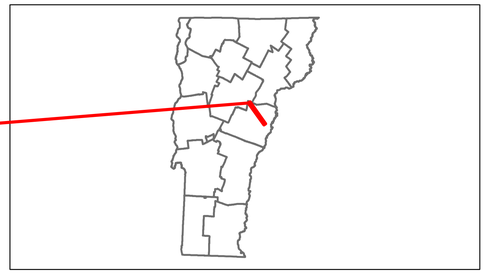

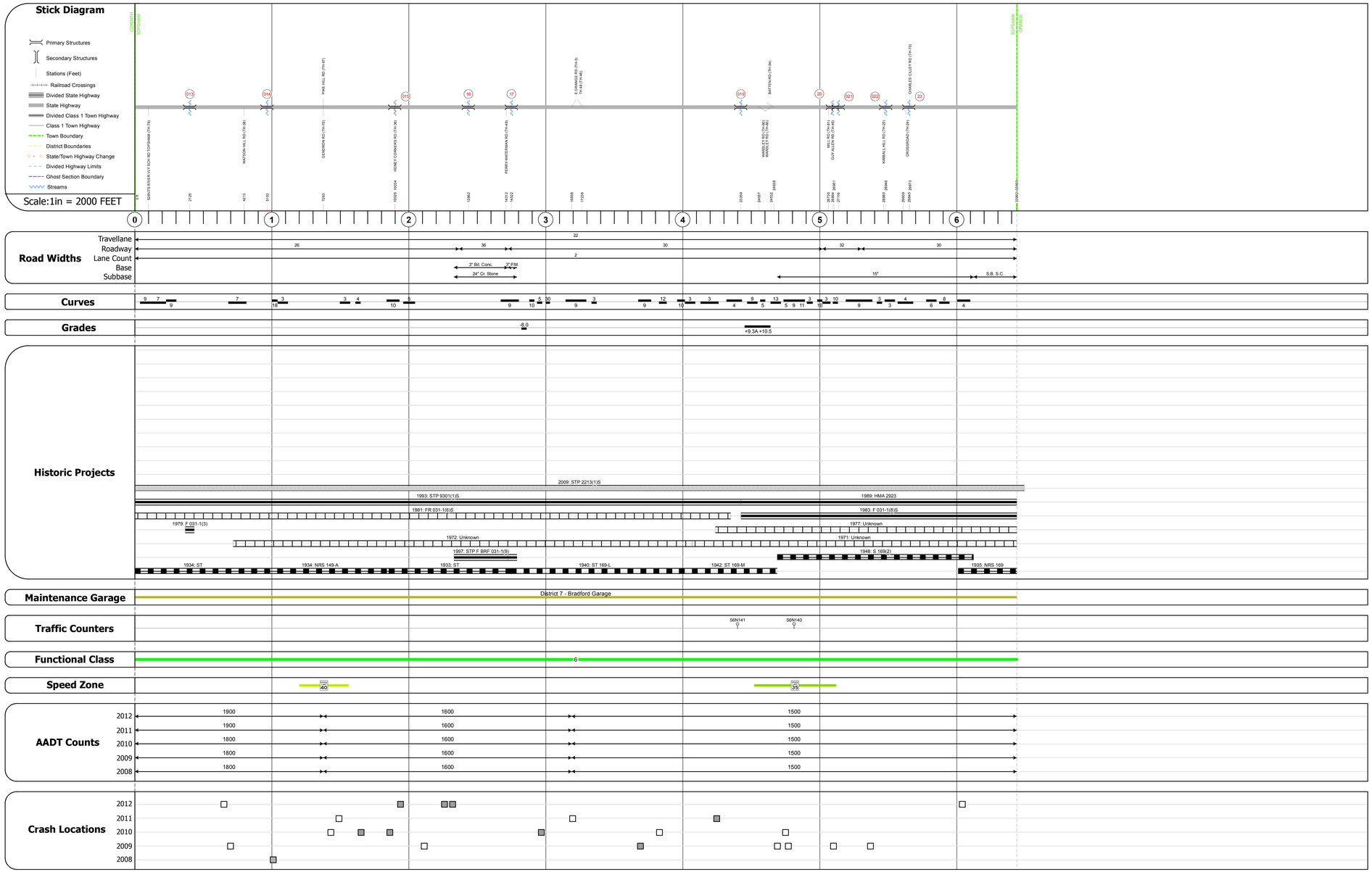

DESCRIPTION BLOCK

Culvert 13:
Culvert - 1979
Structure No. 300031001309121
Length: 15'
Width: 33.4'
Under Clearance: 5.0'
Facility Carried: VT25
Bridge Type: RC BOX
Features Intersected: BROOK
Maintenance: State

Culvert 14:
Culvert - 1955
Structure No. 300031001409121
Length: 6'
Under Clearance: 6.0'
Facility Carried: VT25
Bridge Type: ACCGMP
Features Intersected: BROOK
Maintenance: State

Culvert 15:
Culvert - 1936
Structure No. 300031001509121
Length: 10'
Width: 26.1'
Under Clearance: 9.0'
Facility Carried: VT25
Bridge Type: RC BOX
Features Intersected: BROOK
Maintenance: State

Bridge 16:
Stringer/multi-beam or girder - 1996
Structure No. 200031001609122
Length: 89'
Width: 34.7'
Facility Carried: VT 00025 ML
Bridge Type: WELDED PLATE GIRDER
Features Intersected: WAITS RIVER
Surface: Bituminous
Maintenance/Ownership: State

Bridge 17:
Slab - 1985
Structure No. 200031001709122
Length: 44'
Width: 34.1'
Facility Carried: VT 00025 ML
Bridge Type: CONCRETE SLAB
Features Intersected: ORANGE BROOK
Surface: Bituminous
Maintenance/Ownership: State

Culvert 19:
Culvert - 1936
Structure No. 300031001909121
Length: 12'
Under Clearance: 10.0'
Facility Carried: VT25
Bridge Type: RC BOX
Features Intersected: BROOK
Maintenance: State

Bridge 20:
Tee Beam - 1928
Structure No. 200031002009122
Length: 33'
Width: 32.0'
Facility Carried: VT 00025 ML
Bridge Type: CONCRETE T-BEAM
Features Intersected: WAITS RIVER
Surface: Bituminous
Maintenance/Ownership: State

Culvert 21:
Culvert - 1942
Structure No. 300031002109121
Length: 8'
Under Clearance: 4.0'
Facility Carried: VT25
Bridge Type: RC BOX
Features Intersected: BROOK
Maintenance: State

Culvert 22:
Culvert - 1942
Structure No. 300031002209121
Length: 8'
Under Clearance: 6.0'
Facility Carried: VT25
Bridge Type: RC BOX
Features Intersected: BROOK
Maintenance: State

Bridge 23:
Tee Beam - 1946
Structure No. 200031002309122
Length: 44'
Width: 26.9'
Facility Carried: VT 00025 ML
Bridge Type: CONCRETE T-BEAM
Features Intersected: WAITS RIVER
Surface: Bituminous
Maintenance/Ownership: State

Historic Projects: Retreatment, Resurface, Unknown, Bituminous Mix, Skinny Mix, Bituminous Seal, Bituminous Concrete, Bituminous Macadam, Cold Plane and Bituminous Concrete, Concrete, Gravel, Surface Treated Gravel, Plant Mix, Reclaimed Base and Bituminous Concrete

Functional Class: 1, 2, 6, 7, 8, 11, 12, 14, 16, 17, 19

Speed Zones: 25, 30, 35, 40, 45, 50, 55, 60, 65

Curves: curve left, curve right

Grades: grade up, grade down

Road Widths (ft)

Traffic Counters (counter ID)

AADT (count)

Crash Locations: Fatal, Injury, Property Damage Only, Unknown Crash Type

Mileage by Functional Class By Sheet

031-1	6 - Rural - Minor Arterial	6.438

Total Mileage: 6.438 mi

Mileage by Town By Sheet

TOPSHAM - V025-0912	6.438 of 6.438

Total Mileage: 6.438 mi

DISTRICT	TOWN	Date: 11/15/13	ROUTE
7	TOPSHAM	1 of 1 TWN mileage: 0.0 to 6.438	VT-25 ETE mileage: 10.995 to 17.433