








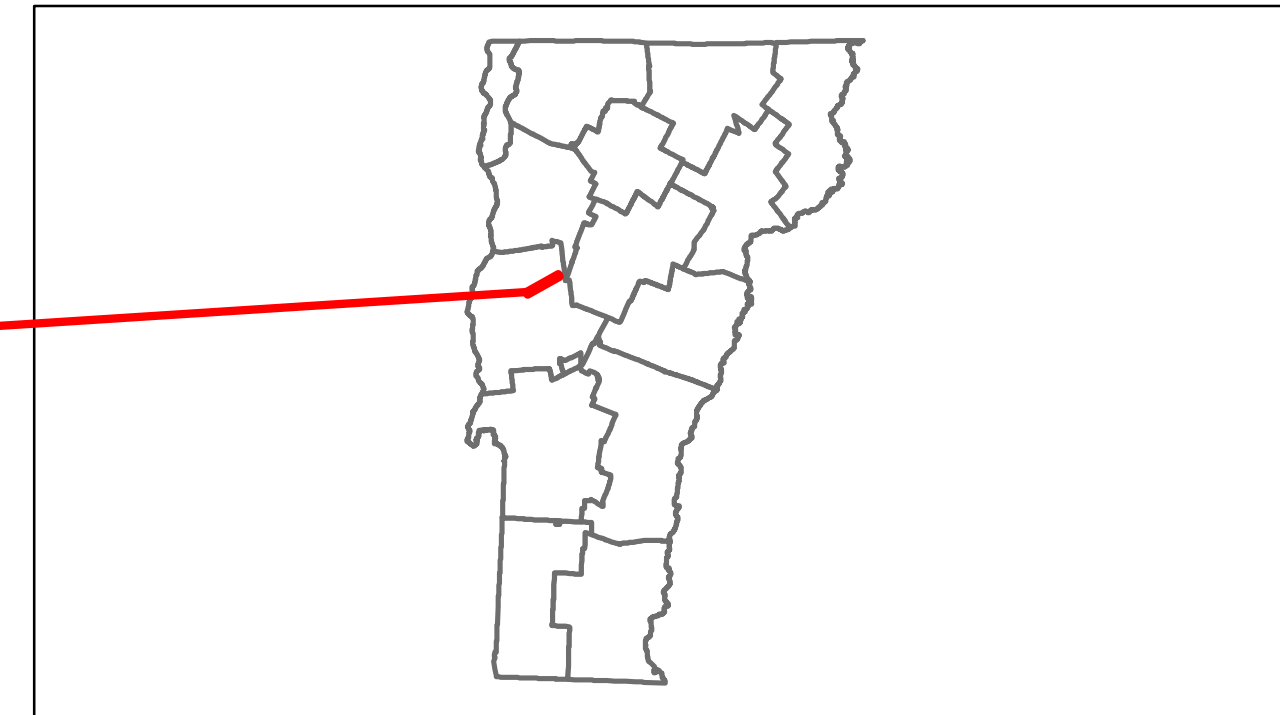


# Route Log Progress Chart

**DRAFT**

Please Note: Errors and Omissions May Exist.  
Contact the VTrans Mapping Unit with questions or concerns.

DISTRICT	TOWN	ROUTE
5	BRISTOL	VT-17



## DESCRIPTION BLOCK

**Bridge 13:**  
Slab - 1964  
Structure No. 20020001301032  
Length: 33'  
Width: 28.7'  
Facility Carried: VT 00017 ML  
Bridge Type: CONCRETE SLAB  
Features Intersected: BALDWIN CREEK  
Surface: Bituminous  
Maintenance/Ownership: State

**Culvert 13A:**  
Culvert - 1964  
Structure No. 300200013A01031  
Length: 6'  
Under Clearance: 3.42'  
Facility Carried: VT17  
Bridge Type: ACCGMP  
Features Intersected: BROOK  
Maintenance: State

**Culvert 14:**  
Culvert - 1919  
Structure No. 30020001401031  
Length: 12'  
Under Clearance: 13.0'  
Facility Carried: VT17  
Bridge Type: MULTI PLATE PIPE  
Features Intersected: BALDWIN CREEK  
Maintenance: State

<b>Historic Projects</b> Retreatment, Resurface, Unknown, Bituminous Mix, Skippy Mix, Bituminous Seal, Gravel, Surface Treated Gravel, Plant Mix, Reclaimed Base and Bituminous Concrete, Concrete	<b>Functional Class</b> 1, 2, 6, 7, 8, 11, 12, 14, 17, 19	<b>Curves</b> - curve left, - curve right	<b>Road Widths</b> (ft)	<b>AADT</b> (count)	<b>Mileage by Functional Class By Sheet</b> 032-1 6 - Rural - Minor Arterial 0.599 0200 7 - Rural - Major Collector 1.714	<b>Mileage by Town By Sheet</b> BRISTOL - V017-0103 2.313 of 2.313 Ghost Section - VT-116 (5.485 to 9.799) 4.314	<b>DISTRICT</b> 5	<b>TOWN</b> BRISTOL	<b>Date:</b> 11/15/13	<b>ROUTE</b> VT-17 ETE mileage: 19.476 to 21.789
					<b>Crash Locations</b> Fatal, Injury, Property Damage Only, Unknown Crash Type	<b>Speed Zones</b> 25, 30, 35, 40, 45, 50, 55, 60, 65				