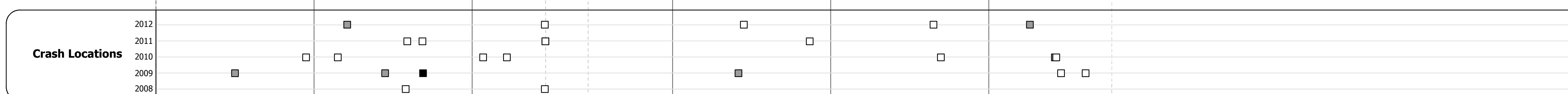


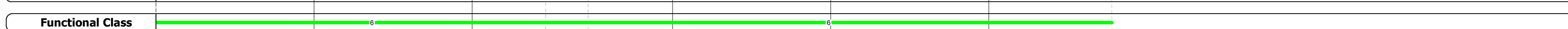





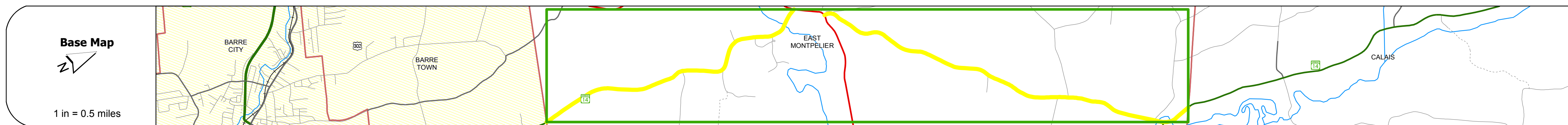
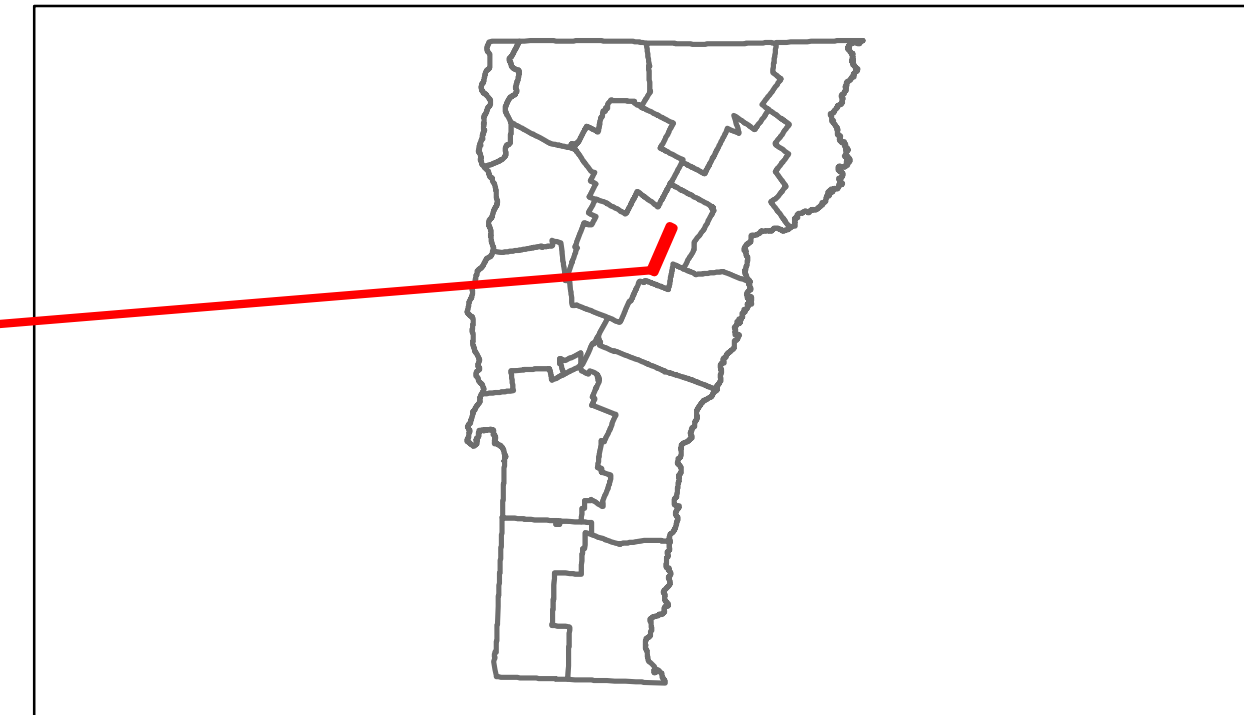


DISTRICT	TOWN	ROUTE
6	EAST MONTPELIER	VT-14



DESCRIPTION BLOCK

Bridge 68:
Stringer/multi-beam or girder - 1936
Structure No. 200037006812072
Length: 119'
Width: 25.2'
Facility Carried: VT 00014 ML
Bridge Type: TWO SPAN ROLLED BEAM
Features Intersected: WINOOSKI RIVER
Surface: Bituminous
Maintenance/Ownership: State

Bridge 71:
Stringer/multi-beam or girder - 2011
Structure No. 200037007112072
Length: 64'
Width: 31.2'
Facility Carried: VT 00014 ML
Bridge Type: ROLLED BEAM
Features Intersected: KINGSBURY BRANCH
Surface: Bituminous
Maintenance/Ownership: State

Bridge 72:
Stringer/multi-beam or girder - 1947
Structure No. 200037007212072
Length: 84'
Width: 32.8'
Facility Carried: VT 00014 ML
Bridge Type: ROLLED BEAM
Features Intersected: NORTH MONTPELIER POND
Surface: Bituminous
Maintenance/Ownership: State

Historic Projects Retreatment, Resurface, Unknown, Bituminous Mix, Skippy Mix, Bituminous Seal, Concrete, Gravel, Surface Treated Gravel, Plant Mix, Reclaimed Base and Bituminous Concrete, Concrete	Functional Class 1, 2, 3, 4, 5, 6, 7, 8, 9, 10, 11, 12, 13, 14, 15, 16, 17, 18, 19	Curves curve left, curve right	Road Widths (ft)	Traffic Counters (counter ID)	AADT (count)	Crash Locations Fatal, Injury, Property Damage Only, Unknown Crash Type	Mileage by Functional Class By Sheet 037-2 6 - Rural - Minor Arterial 3.356 037-1 6 - Rural - Minor Arterial 2.465	Mileage by Town By Sheet EAST MONTPELIER - V014-1207 5.778 of 5.778 Ghost Section - US-2 (2.733 to 3.001) 0.268	DISTRICT 6	TOWN EAST MONTPELIER	Date: 11/15/13	ROUTE VT-14 ETE mileage: 52.807 to 58.585
							Total Mileage: 5.778 mi	Total Mileage: 5.778 mi	1 of 1 TWN mileage: 0.0 to 5.778			