

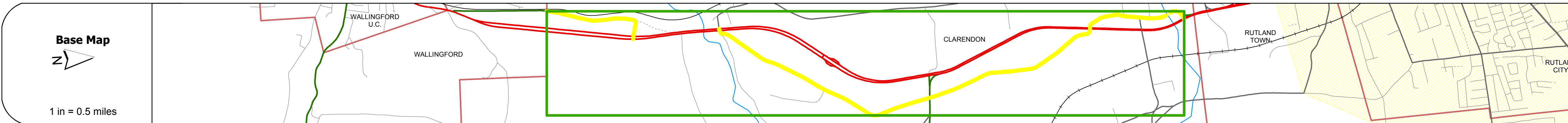
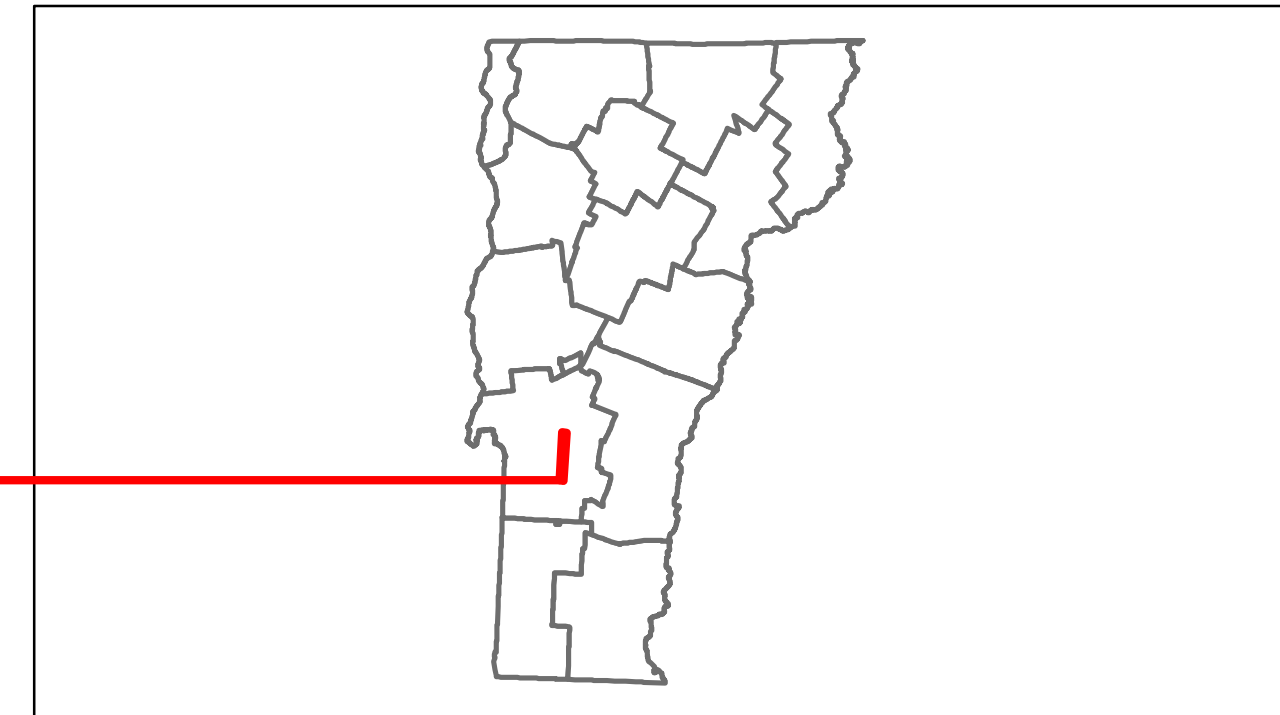


Route Log Progress Chart

DRAFT

Please Note: Errors and Omissions May Exist.
Contact the VTrans Mapping Unit with questions or concerns.

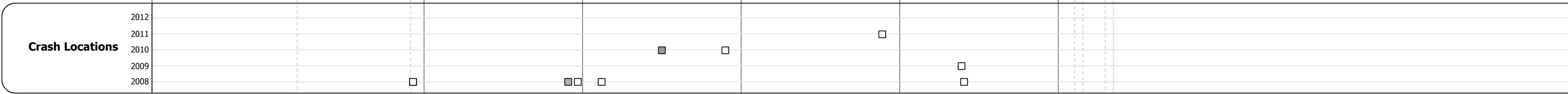

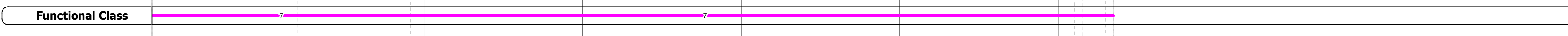

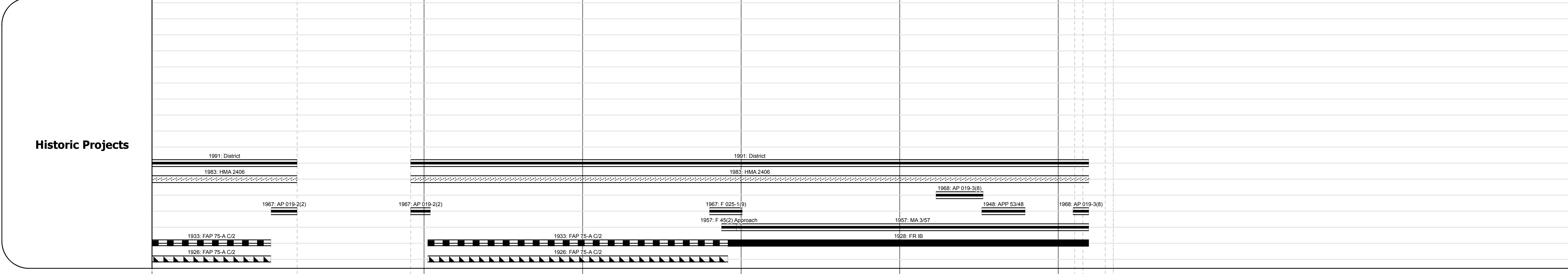

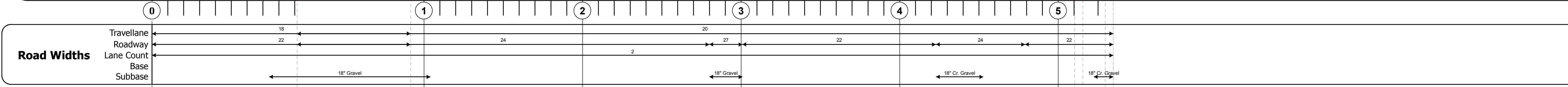
| | | |
|----------|-----------|-------|
| DISTRICT | TOWN | ROUTE |
| 3 | CLARENDON | VT-7B |



DESCRIPTION BLOCK

Culvert 4:
Culvert - 1949
Structure No. 300137000411051
Length: 23'
Width: 32.0'
Under Clearance: 7.0'
Facility Carried: VT7B
Bridge Type: R.C. BOX
Features Intersected: BROOK
Maintenance: State

Bridge 6:
Slab - 1919
Structure No. 300137000611051
Length: 20'
Width: 30.0'
Under Clearance: 4.0'
Facility Carried: VT7B
Bridge Type: CONCRETE SLAB
Features Intersected: BROOK
Surface: Bituminous
Maintenance: State



| | | | | | | | | | | | | |
|-------------------------------------------------------------------------------------------------------------------------------------------------------------------------------------------------------|----------------------------------------------------------------------------------------------|------------------------------------------|----------------------------|-----------------------------------------|------------------------|-----------------------------------------------------------------------------------|---------------------------------------------------------------------------------------|---------------------------------------------------------------------------------------------------------------------|--------------------------------------------|--------------------------|-----------------------|-----------------------------------------------------|
| Historic Projects Retreatment, Resurface, Unknown, Bituminous Mix, Skippy Mix, Bituminous Seal, Concrete, Gravel, Surface Treated Gravel, Plant Mix, Reclaimed Base and Bituminous Concrete | Functional Class 1, 2, 3, 4, 5, 6, 7, 8, 9, 10, 11, 12, 13, 14, 15, 16, 17, 18, 19 | Curves curve left, curve right | Road Widths (ft) | Traffic Counters (counter ID) | AADT (count) | Crash Locations Fatal, Injury, Property Damage Only, Unknown Crash Type | Mileage by Functional Class By Sheet 0137 7 - Rural - Major collector 5.296 | Mileage by Town By Sheet CLARENDON - V00781105 Ghost Section - US-7 (0.753 to 1.469) 5.296 of 5.296 0.818 | DISTRICT 3 | TOWN CLARENDON | Date: 11/15/13 | ROUTE VT-7B ETE mileage: 0.774 to 6.07 |
| | | | | | | | Total Mileage: 5.296 mi | Total Mileage: 5.296 mi | 1 of 1 TWN mileage: 0.0 to 5.296 | | | |