

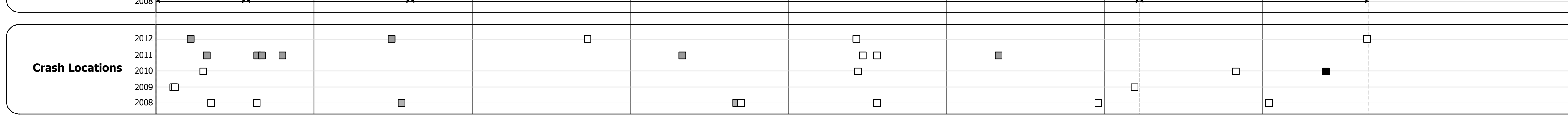
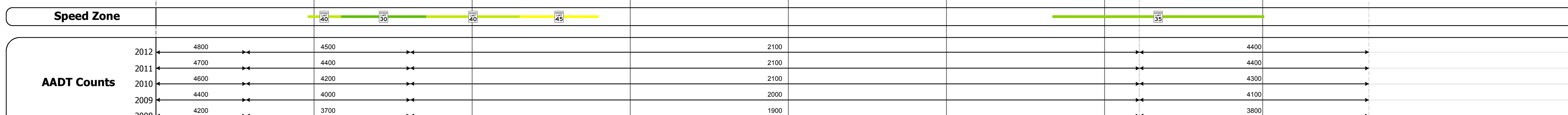

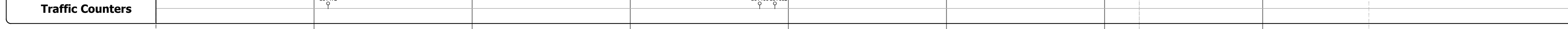
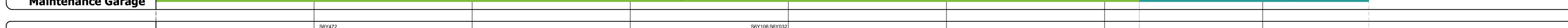

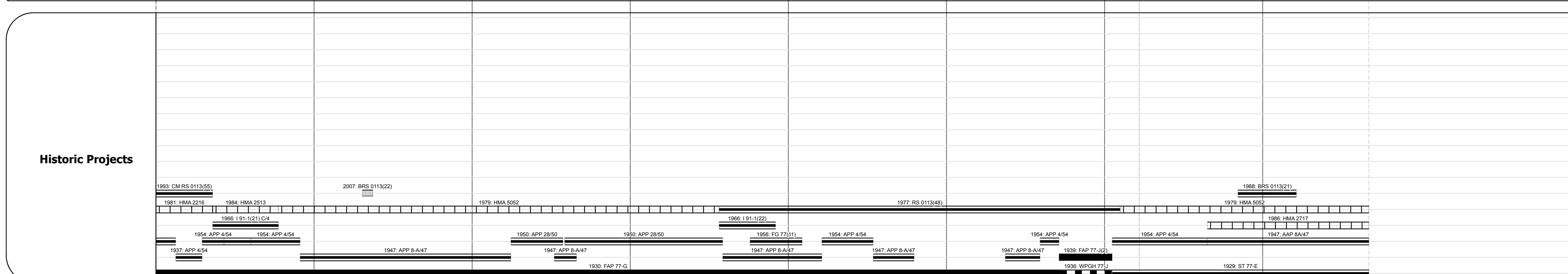
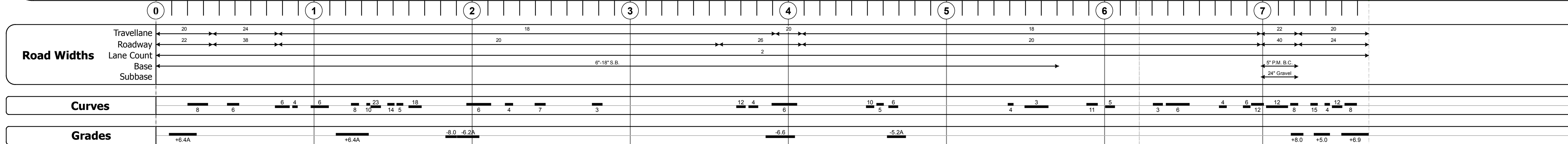
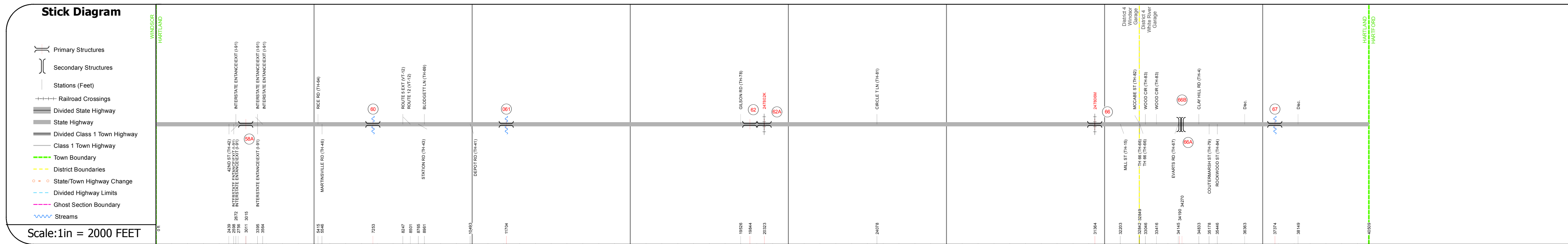
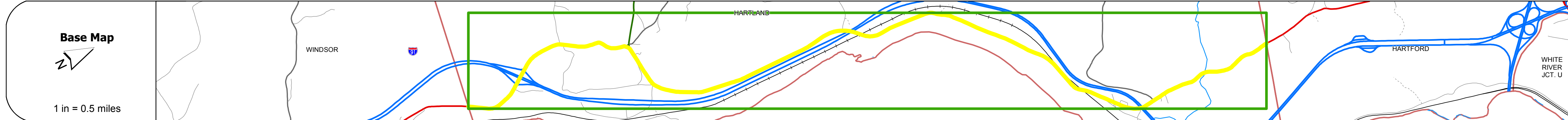
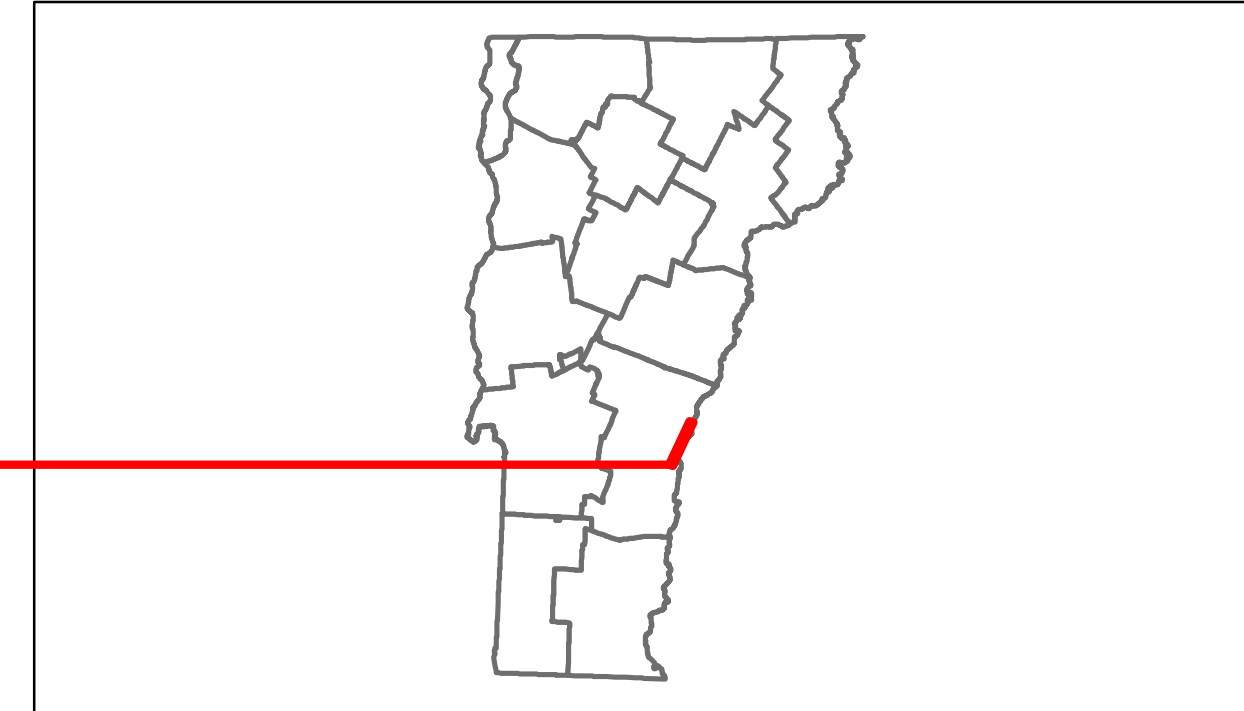


# Route Log Progress Chart

**DRAFT**

Please Note: Errors and Omissions May Exist.  
Contact the VTrans Mapping Unit with questions or concerns.

DISTRICT	TOWN	ROUTE
4	HARTLAND	US-5



## DESCRIPTION BLOCK

**Bridge 58A:**  
Stringer/multi-beam or girder - 1965  
Structure No. 200113058A14092  
Length: 220'  
Width: 25.9'  
Under Clearance: 16.58'  
Facility Carried: US 00005 ML  
Bridge Type: 4 SP CONT ROLLED BM  
Features Intersected: 1.91 UNDER US 5  
Surface: Bituminous  
Maintenance/Ownership: State

**Bridge 60:**  
Stringer/multi-beam or girder - 2006  
Structure No. 20011306014092  
Length: 144'  
Width: 33.0'  
Facility Carried: US 00005 ML  
Bridge Type: CURVED WELDED GIRDER  
Features Intersected: LULLS BROOK  
Surface: Bituminous  
Maintenance/Ownership: State

**Culvert 61:**  
Culvert - 1930  
Structure No. 300113006114091  
Length: 12'  
Under Clearance: 6.0'  
Facility Carried: US 5  
Bridge Type: R. C. BOX CULVERT  
Features Intersected: BROOK  
Maintenance: State

**Bridge 62:**  
Stringer/multi-beam or girder - 1965  
Structure No. 200113006214092  
Length: 375'  
Width: 30.8'  
Under Clearance: 16.33'  
Facility Carried: US 00005 ML  
Bridge Type: 5 SP ROLLED BEAM  
Features Intersected: 1.91 UNDER US 5  
Surface: Bituminous  
Maintenance/Ownership: State

**Bridge 62A:**  
Stringer/multi-beam or girder - 1955  
Structure No. 200113062A14092  
Length: 99'  
Width: 29.6'  
Under Clearance: 22.25'  
Facility Carried: US 00005 ML  
Bridge Type: ROLLED BEAM  
Features Intersected: US 5 OVER NECRR  
Surface: Bituminous  
Maintenance/Ownership: State

**Bridge 66:**  
Stringer/multi-beam or girder - 1936  
Structure No. 200113006614092  
Length: 222'  
Width: 24.0'  
Under Clearance: 19.17'  
Facility Carried: US 00005 ML  
Bridge Type: 3 SP ROLLED BEAM  
Features Intersected: US 5 OVER NECRR  
Surface: Bituminous  
Maintenance/Ownership: State

**Bridge 66A:**  
Stringer/multi-beam or girder - 1966  
Structure No. 200091039N14092  
Length: 173'  
Height: 0.0'  
Weight Limit: 0  
Facility Carried: 1 00091 ML  
Bridge Type: 3 SP CONT GIRDER  
Features Intersected: 1.91 OVER US 5

**Bridge 66B:**  
Stringer/multi-beam or girder - 1966  
Structure No. 200091038S14092  
Length: 173'  
Height: 0.0'  
Weight Limit: 0  
Facility Carried: 1 00091 ML  
Bridge Type: 3 SP CONT GIRDER  
Features Intersected: 1.91 OVER US 5

**Bridge 67:**  
Stringer/multi-beam or girder - 1988  
Structure No. 200113006714092  
Length: 220'  
Width: 38.7'  
Facility Carried: US 00005 ML  
Bridge Type: 2 SP CONT CURVE GRD  
Features Intersected: OTTAUQUECHEE RIVER  
1  
Surface: Bituminous  
Maintenance/Ownership: State

Historic Projects	Functional Class	Curves	Road Widths	AADT	Mileage by Functional Class By Sheet	Mileage by Town By Sheet	DISTRICT	TOWN	Date: 11/15/13	ROUTE
<ul style="list-style-type: none"> <li>Retreatment</li> <li>Resurface</li> <li>Unknown</li> <li>Bituminous Mix</li> <li>Skimny Mix</li> <li>Bituminous Seal</li> <li>Concrete</li> <li>Gravel</li> <li>Surface Treated Gravel</li> <li>Plant Mix</li> <li>Reclaimed Base and Bituminous Concrete</li> </ul>	<ul style="list-style-type: none"> <li>1</li> <li>2</li> <li>6</li> <li>7</li> <li>8</li> <li>11</li> <li>12</li> <li>14</li> <li>16</li> <li>17</li> <li>19</li> </ul>	<ul style="list-style-type: none"> <li>curve left</li> <li>curve right</li> <li>grade up</li> <li>grade down</li> </ul>	<ul style="list-style-type: none"> <li>(ft)</li> <li>Traffic Counters (counter ID)</li> </ul>	<ul style="list-style-type: none"> <li>count</li> <li>Fatal</li> <li>Injury</li> <li>Property Damage Only</li> <li>Unknown Crash Type</li> </ul>	0113 7 - Rural - Major collector 7.672	HARTLAND - U005-1409 7.672 of 7.672	4	HARTLAND	1 of 1 TWN mileage: 0.0 to 7.672	US-5 ETE mileage: 63.168 to 70.84
Total Mileage: 7.672 mi						Total Mileage: 7.672 mi				

For More Information Contact - Vermont Agency of Transportation, Policy, Planning and Intermodal Development Division - Mapping Unit, 1 National Life Drive, Montpelier, VT 05633-5001 Telephone: 802-828-2600.