







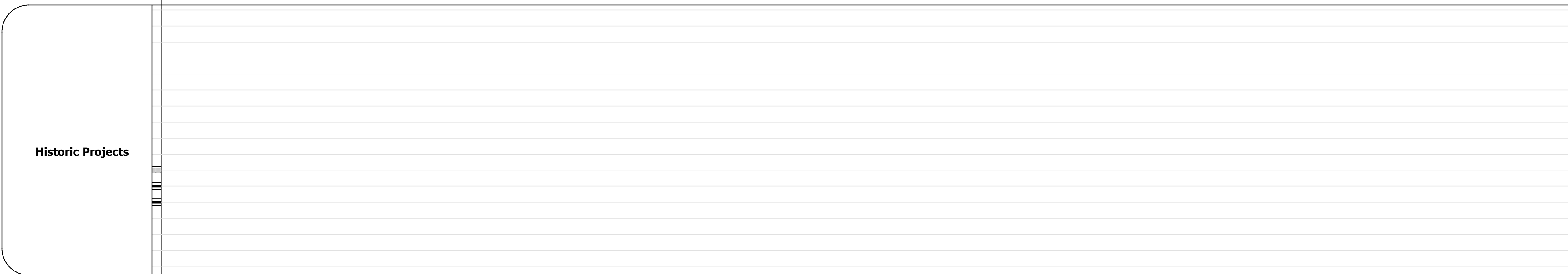



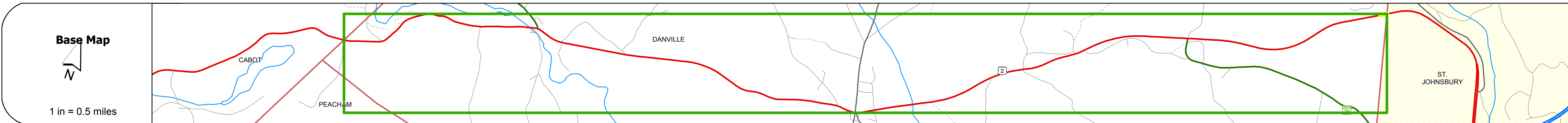
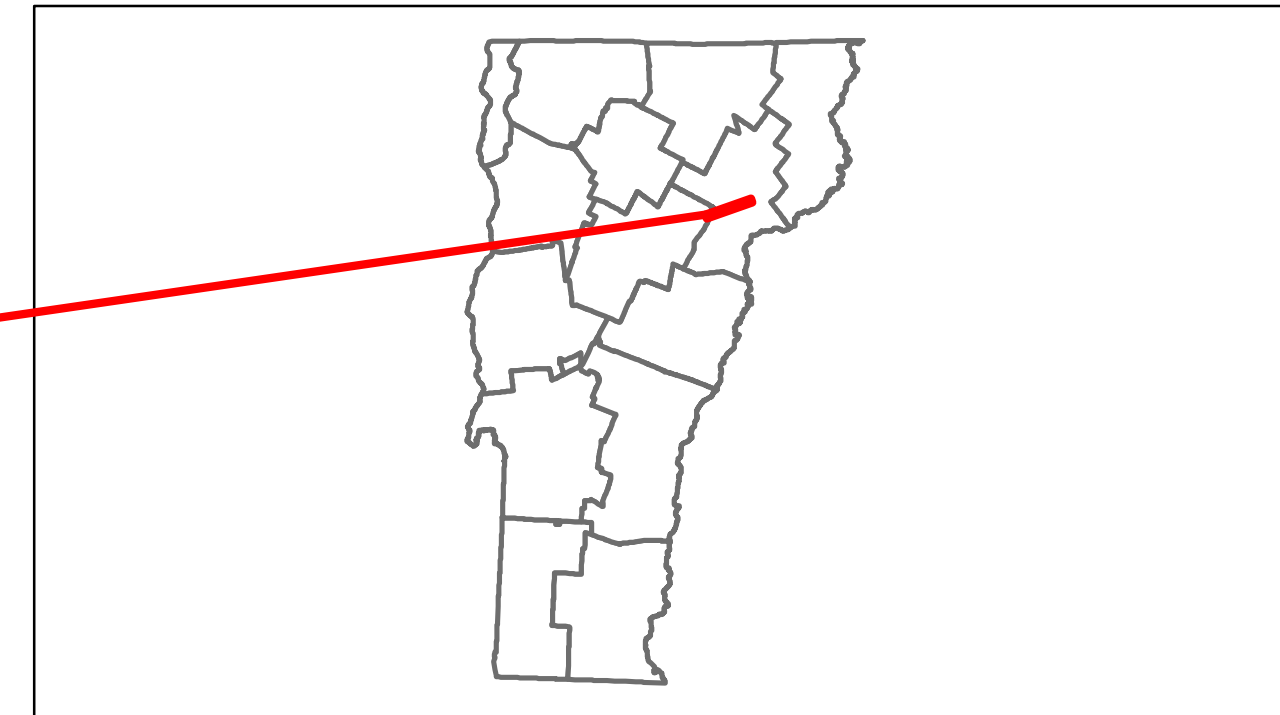


Route Log Progress Chart

DRAFT

Please Note: Errors and Omissions May Exist.
Contact the VTrans Mapping Unit with questions or concerns.

DISTRICT	TOWN	ROUTE
7	DANVILLE	US-2



DESCRIPTION BLOCK

Historic Projects Retreatment, Resurface, Unknown, Bituminous Mix, Skippy Mix, Bituminous Seal, Bituminous Concrete, Surface Treated Gravel, Plant Mix, Reclaimed Base and Bituminous Concrete	Functional Class 1, 2, 6, 7, 8, 11, 12, 14, 16, 17, 19	Curves - curve left, - curve right	Road Widths (ft)	AADT (count)	Mileage by Functional Class By Sheet 028-3 2 - Rural - Principal Arterial 0.059		Mileage by Town By Sheet DANVILLE - U002-0303 0.059 of 9.059		DISTRICT 7	TOWN DANVILLE	Date: 11/15/13 2 of 2 TWN mileage: 9.0 to 9.059	ROUTE US-2 ETE mileage: 101.279 to 110.338
					Crash Locations Fatal, Injury, Property Damage Only, Unknown Crash Type		Total Mileage: 0.059 mi					

For More Information Contact - Vermont Agency of Transportation, Policy, Planning and Intermodal Development Division - Mapping Unit, 1 National Life Drive, Montpelier, VT 05633-5001 Telephone: 802-828-2600.