




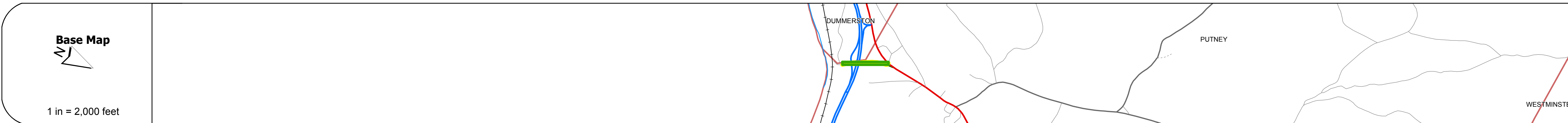
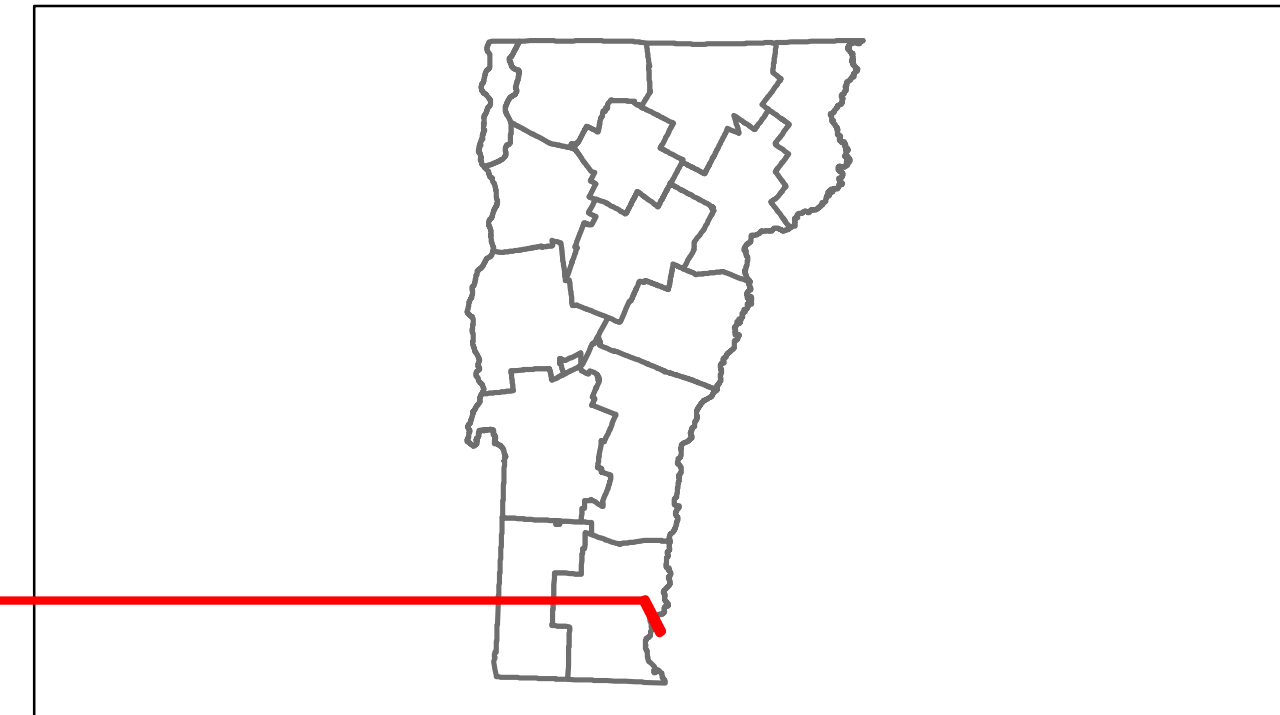


Route Log Progress Chart







DRAFT

Please Note: Errors and Omissions May Exist.
Contact the VTrans Mapping Unit with questions or concerns.

DISTRICT	TOWN	ROUTE
2	PUTNEY	NSH-9600



Year	Project Description
2010	STP 2310(1)
1984	RS 113(1)
1981	I 91-1(9)



DESCRIPTION BLOCK

Bridge 1:
 Stringer/multi-beam or girder - 1961
 Structure No: 201113000113132
 Length: 243'
 Width: 30.0'
 Under Clearance: 16.08'
 Facility Carried: VT 00960 SPUR
 Bridge Type: 4 SPAN ROLLED BEAM
 Features Intersected: 191 UNDER PUTNEY SH
 Surface: Bituminous
 Maintenance/Ownership: State

Historic Projects	Functional Class	Curves	Road Widths	AADT	Mileage by Functional Class By Sheet	Mileage by Town By Sheet	DISTRICT	TOWN	Date: 11/15/13	ROUTE
<ul style="list-style-type: none"> Retreatment Resurface Unknown Bituminous Mix Skippy Mix Bituminous Seal Gravel Surface Treated Gravel Plant Mix Reclaimed Base and Bituminous Concrete Concrete 	<ul style="list-style-type: none"> 1 2 3 4 5 6 7 8 9 10 11 12 13 14 15 16 17 18 19 	<ul style="list-style-type: none"> curve left curve right 	<ul style="list-style-type: none"> road width 	<ul style="list-style-type: none"> count 	0113 7 - Rural - Major collector 0.289	PUTNEY - S96001313 0.289 of 0.289	2	PUTNEY	1 of 1 ETE mileage: 0.0 to 0.289	NSH-9600 ETE mileage: 0.0 to 0.289
Total Mileage: 0.289 mi						Total Mileage: 0.289 mi				

For More Information Contact - Vermont Agency of Transportation, Policy, Planning and Intermodal Development Division - Mapping Unit, 1 National Life Drive, Montpelier, VT 05633-5001 Telephone: 802-828-2600.