




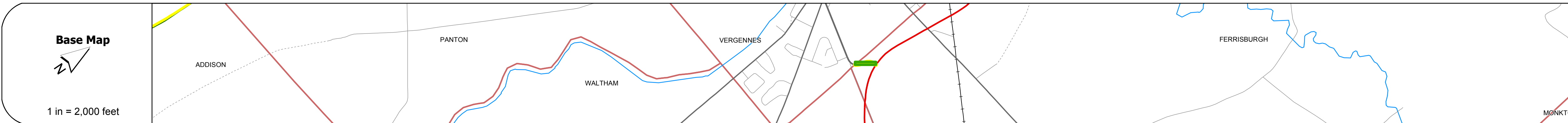
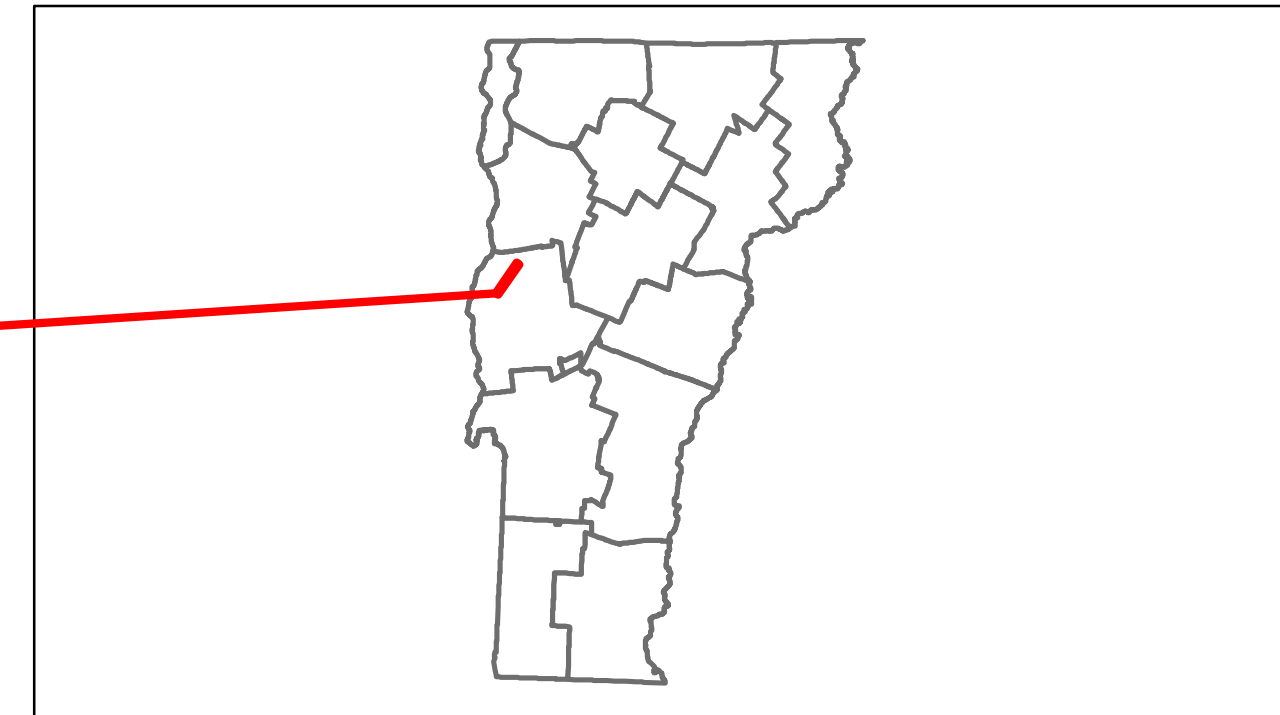


Route Log Progress Chart






DRAFT

Please Note: Errors and Omissions May Exist.
Contact the VTrans Mapping Unit with questions or concerns.

DISTRICT	TOWN	ROUTE
5	FERRISBURGH	NSH-9270



Year	Project Description
2012	
2011	
2010	
2009	
2008	



DESCRIPTION BLOCK

Historic Projects Retreatment, Resurface, Unknown, Bituminous Mix, Skippy Mix, Bituminous Seal, Concrete, Gravel, Surface Treated Gravel, Plant Mix, Reclaimed Base and Bituminous Concrete	Functional Class 1, 2, 6, 7, 8, 11, 12, 14, 16, 17, 19	Curves curve left, curve right	Road Widths (ft)	AADT (count)	Mileage by Functional Class By Sheet 117-1 6 - Rural - Minor Arterial 0.136	Mileage by Town By Sheet FERRISBURGH - S92700105 0.136 of 0.136	DISTRICT 5	TOWN FERRISBURGH	Date: 11/15/13	ROUTE NSH-9270 ETE mileage: 0.663 to 0.799
Total Mileage: 0.136 mi						Total Mileage: 0.136 mi				