

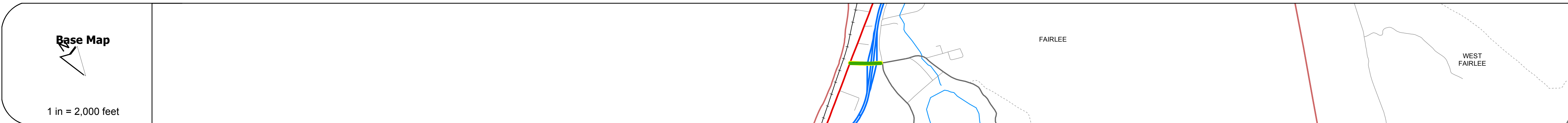
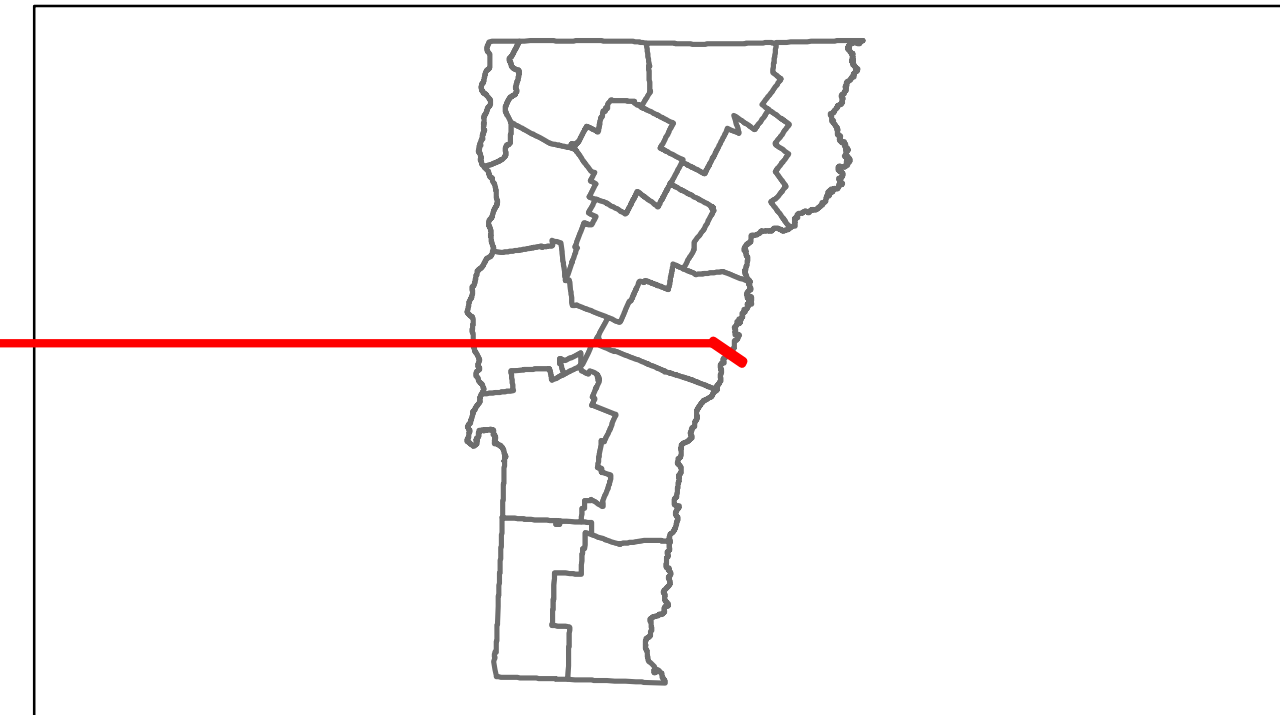


Route Log Progress Chart

DRAFT

Please Note: Errors and Omissions May Exist.
Contact the VTrans Mapping Unit with questions or concerns.




DISTRICT	TOWN	ROUTE
7	FAIRLEE	NSH-9240






DESCRIPTION BLOCK

Bridge 1A:
Stringer/multi-beam or girder - 1971
Structure No. 200091056N09062
Length: 99'
Height: 0.0'
Weight Limit: 0
Facility Carried: 1 00091 ML
Bridge Type: ROLLED BEAM
Features Intersected: 1 91 OVER FAIRLEE S. H.

Bridge 1:
Stringer/multi-beam or girder - 1971
Structure No. 200091056S09062
Length: 99'
Height: 0.0'
Weight Limit: 0
Facility Carried: 1 00091 ML
Bridge Type: ROLLED BEAM
Features Intersected: 1 91 OVER FAIRLEE S. H.



Historic Projects	Year	Description
	1971	1 91-2(9)



AADT Counts	Year	Count
	2012	4700340000
	2011	4700340000
	2010	4600330000
	2009	4500340000
	2008	4300350000

Crash Locations	Year	Count
	2012	0
	2011	0
	2010	0
	2009	0
	2008	0

Historic Projects Retreatment, Resurface, Unknown, Bituminous Mix, Skippy Mix, Bituminous Seal, Bituminous Concrete, Macadam, Cold Patch and Bituminous Concrete, Concrete	Functional Class 1, 2, 6, 7, 8, 11, 12, 14, 16, 17, 19	Curves curve left, curve right	Road Widths (ft)	AADT (count)	Mileage by Functional Class By Sheet 040-1 6 - Rural - Minor Arterial 0.197	Mileage by Town By Sheet FAIRLEE - S92400906 0.197 of 0.197	DISTRICT 7	TOWN FAIRLEE	Date: 11/15/13	ROUTE NSH-9240 ETE mileage: 0.0 to 0.197
Crash Locations Fatal, Injury, Property Damage Only, Unknown Crash Type						Total Mileage: 0.197 mi		1 of 1 TWN mileage: 0.0 to 0.197		ROUTE NSH-9240