



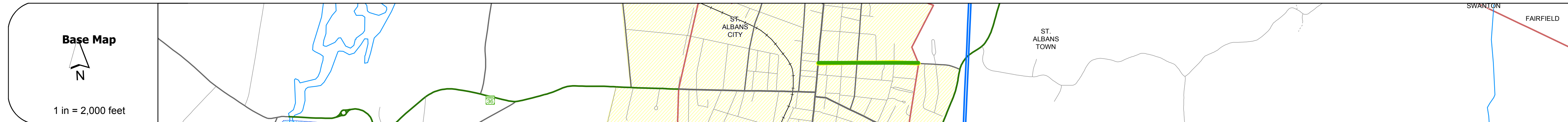
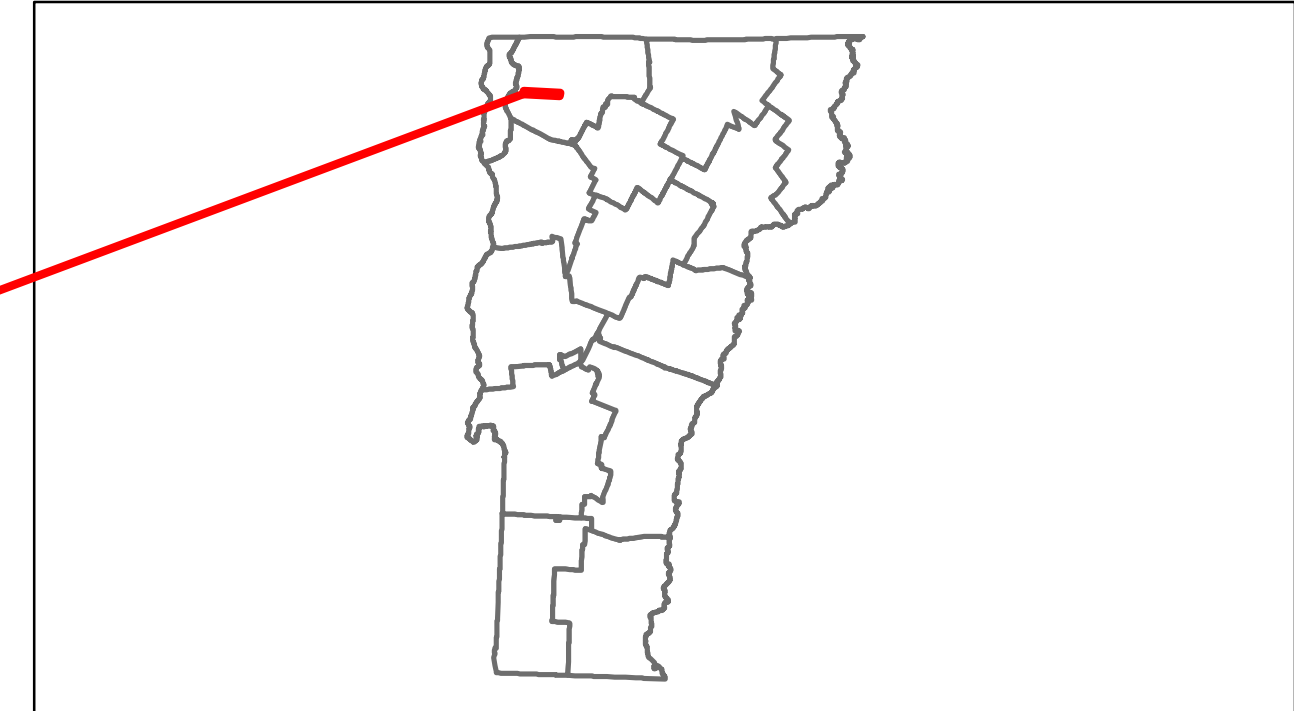










Route Log Progress Chart

DRAFT
 Please Note: Errors and Omissions May Exist.
 Contact the VTrans Mapping Unit with questions or concerns.

DISTRICT	TOWN	ROUTE
8	ST. ALBANS CITY	Min-8008



Historic Projects	



DESCRIPTION BLOCK

Historic Projects Retreatment, Resurface, Unknown, Bituminous Mix, Skirny Mix, Bituminous Seal, Bituminous Concrete, Surface Treated Gravel, Plant Mix, Reclaimed Base and Bituminous Concrete	Functional Class 1-19 Speed Zones 25, 30, 35, 40, 45, 50, 55, 60, 65	Curves curve left, curve right Grades grade up, grade down	Road Widths Traffic Counters (counter ID)	AADT Crash Locations Fatal, Injury, Property Damage Only, Unknown Crash Type	Mileage by Functional Class By Sheet 8008 17 - Urban - collector 0.660	Mileage by Town By Sheet ST. ALBANS CITY - S80080612 0.66 of 0.66	DISTRICT 8	TOWN ST. ALBANS CITY	Date: 11/15/13 1 of 1 TWN mileage: 0.0 to 0.66	ROUTE Min-8008 ETE mileage: 0.0 to 0.66
--	--	---	--	---	--	---	----------------------	--------------------------------	--	--

Total Mileage: 0.660 mi