

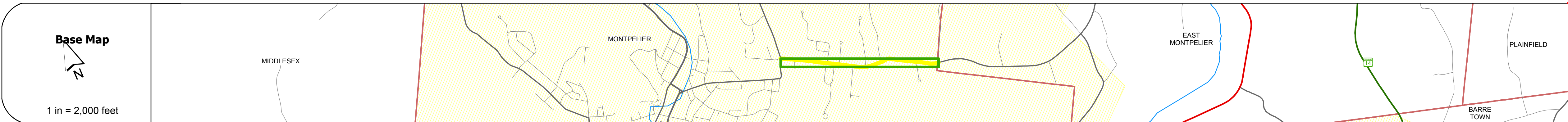
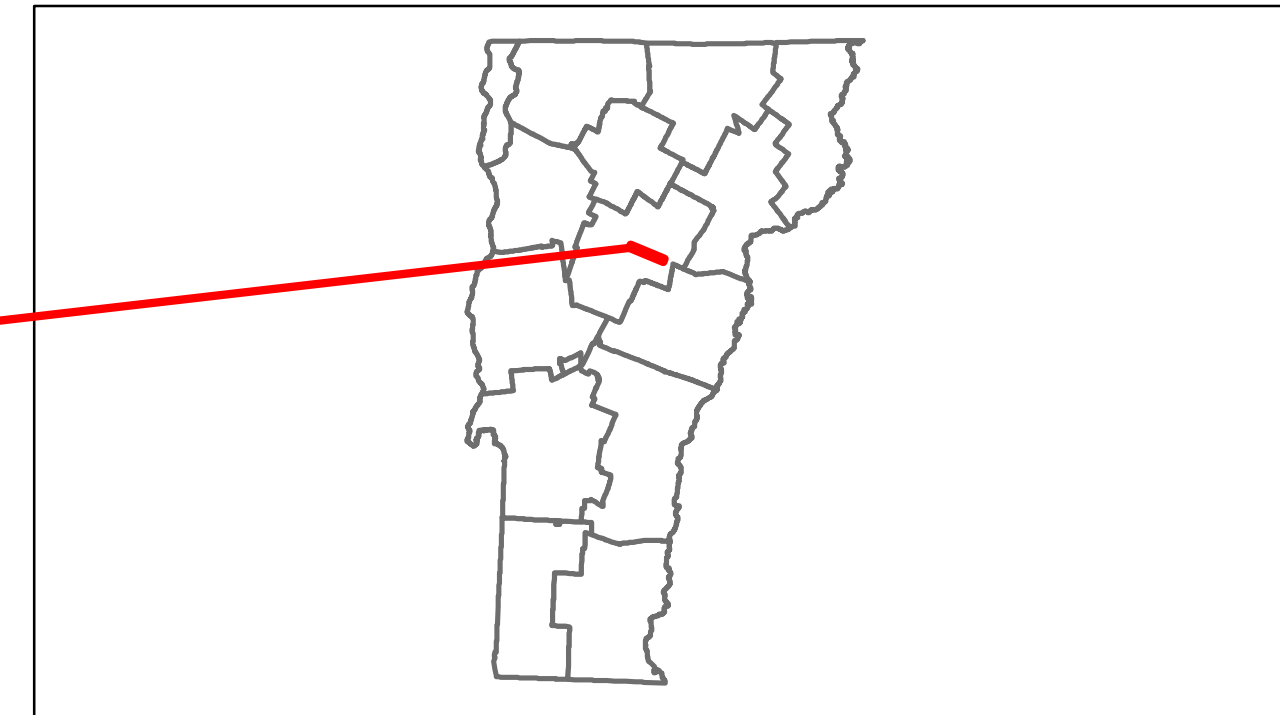


Route Log Progress Chart


DRAFT

Please Note: Errors and Omissions May Exist.
Contact the VTrans Mapping Unit with questions or concerns.

DISTRICT	TOWN	ROUTE
6	MONTPELIER	Min-6430

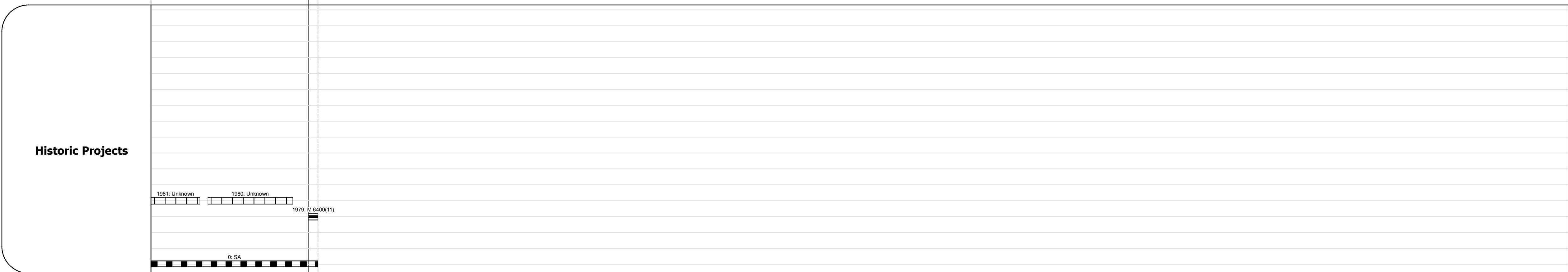


DESCRIPTION BLOCK



Curves

Grades



Maintenance Garage
(Not State Maintained)

Traffic Counters
56W150, 56W448, 56W203

Functional Class
16

Speed Zone

AADT Counts
2012: 3700 (left), 3000 (right)
2011: 3700 (left), 3000 (right)
2010: 3700 (left), 3000 (right)
2009: 3700 (left), 3000 (right)
2008: 3700 (left), 3000 (right)

Crash Locations
2012: Fatal
2011: Injury
2010: Property Damage Only
2009: Unknown Crash Type
2008: Fatal

Historic Projects	Functional Class	Curves	Road Widths	AADT	Mileage by Functional Class By Sheet	Mileage by Town By Sheet	DISTRICT	TOWN	Date: 11/15/13	ROUTE
Retreatment, Resurface, Unknown, Bituminous Mix, Skippy Mix, Bituminous Seal, Bituminous Concrete, Surface Treated Gravel, Plant Mix, Reclaimed Base and Bituminous Concrete, Concrete	1-19, Speed Zones 25-65	curve left, curve right	(ft)	(count)	6430 16 - Urban - Minor Arterial 1.060	MONTPELIER - S64301211 1.06 of 1.06	6	MONTPELIER	1 of 1 TWN mileage: 0.0 to 1.06	Min-6430 ETE mileage: 0.0 to 1.06
					Total Mileage: 1.060 mi	Total Mileage: 1.06 mi				