

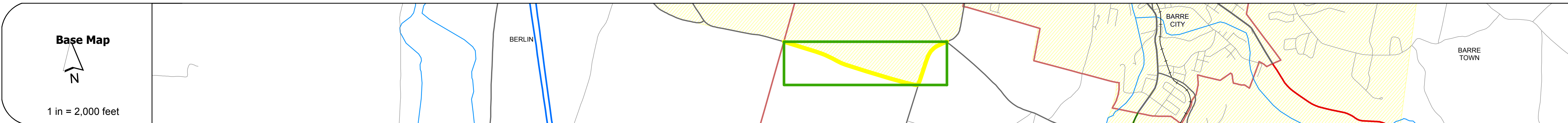
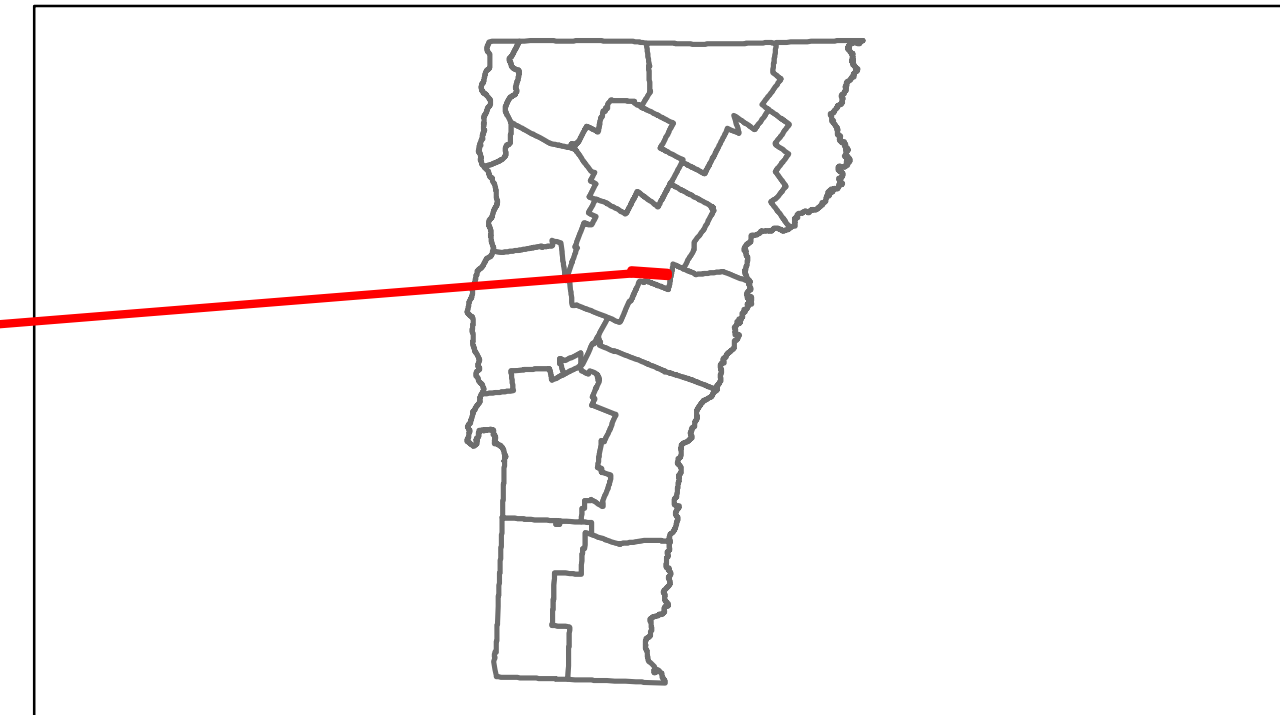


Route Log Progress Chart


DRAFT

Please Note: Errors and Omissions May Exist.
Contact the VTrans Mapping Unit with questions or concerns.

DISTRICT	TOWN	ROUTE
6	BARRE TOWN	Min-6101

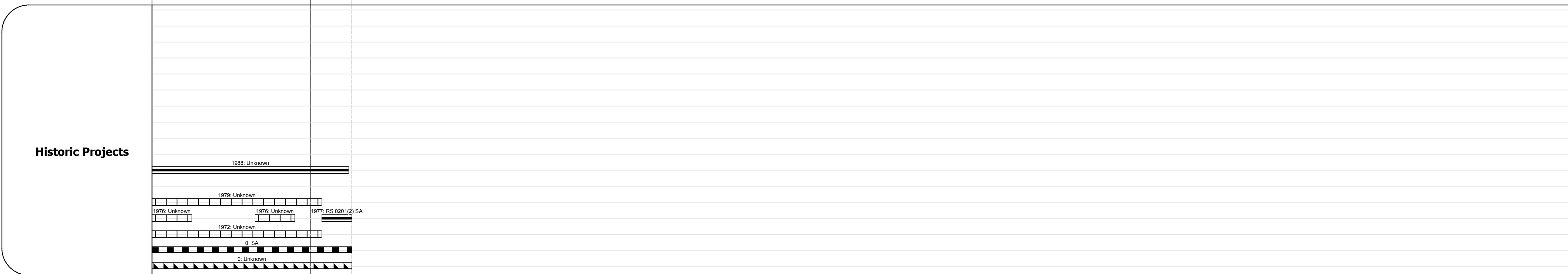


DESCRIPTION BLOCK



Curves	
---------------	--

Grades	
---------------	--





Maintenance Garage	(Not State Maintained)
---------------------------	------------------------

Traffic Counters	56W006	56W004
-------------------------	--------	--------

Functional Class	16
-------------------------	----

Speed Zone	
-------------------	--



Historic Projects Retreatment, Resurface, Unknown, Bituminous Mix, Skippy Mix, Bituminous Seal, Bituminous Concrete, Surface Treated Gravel, Plant Mix, Reclaimed Base and Bituminous Concrete, Concrete	Functional Class 1, 2, 3, 4, 5, 6, 7, 8, 9, 10, 11, 12, 13, 14, 15, 16, 17, 18, 19	Curves curve left, curve right	Road Widths (ft)	AADT (count)	Mileage by Functional Class By Sheet 6101 16 - Urban - Minor Arterial 1.260	Mileage by Town By Sheet BARRE TOWN - S61011202 1.26 of 1.26	DISTRICT 6	TOWN BARRE TOWN	Date: 11/15/13	ROUTE Min-6101
					Total Mileage: 1.260 mi					