


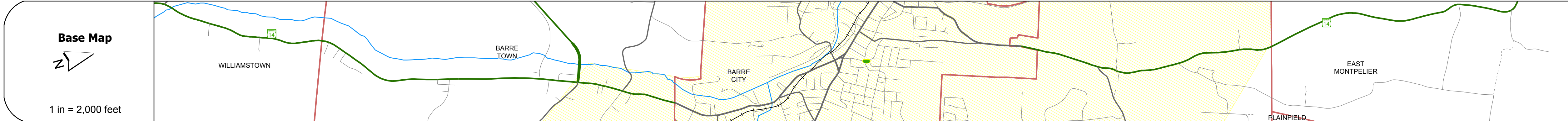
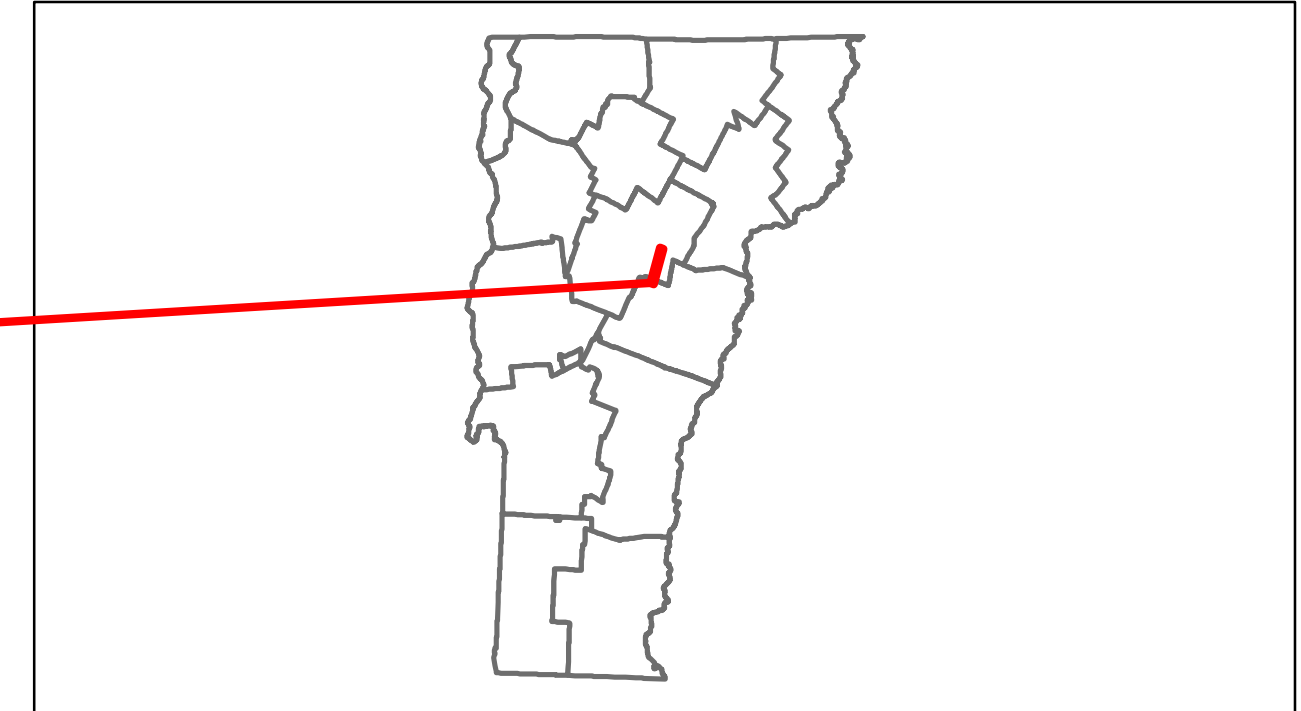


# Route Log Progress Chart

DRAFT

Please Note: Errors and Omissions May Exist.  
Contact the VTTrans Mapping Unit with questions or concerns.

DISTRICT	TOWN	ROUTE
6	BARRE CITY	Min-6012



Road Widths
Travellane Roadway Lane Count Base Subbase

Curves
--------

Grades
--------

Historic Projects
-------------------

Maintenance Garage
--------------------

Traffic Counters
------------------

Functional Class
------------------

Speed Zone
------------

AADT Counts
2012
2011
2010
2009
2008

Crash Locations
2012
2011
2010
2009
2008

## DESCRIPTION BLOCK

### Historic Projects

- Retreatment
- Resurface
- Unknown
- Bituminous Mix
- Skippy Mix
- Bituminous Seal
- Gravel
- Surface Treated Gravel
- Plant Mix
- Reclaimed Base and Bituminous Concrete
- Concrete

### Functional Class

- 1
- 2
- 6
- 7
- 8
- 11
- 12
- 14
- 16
- 17
- 19

### Speed Zones

- 25
- 30
- 35
- 40
- 45
- 50
- 55
- 60
- 65

### Curves

- curve left
- curve right

### Grades

- grade up
- grade down

### Road Widths

(ft)

### Traffic Counters

(counter ID)

### AADT

(count)

### Crash Locations

- Fatal
- Injury
- Property Damage Only
- Unknown Crash Type

### Mileage by Functional Class By Sheet

6012	17 - Urban - Collector	0.020
------	------------------------	-------

### Mileage by Town By Sheet

BARRE CITY - S60121201	0.02 of 0.02
------------------------	--------------

DISTRICT	TOWN	Date: 11/15/13	ROUTE
6	BARRE CITY	1 of 1 TWN mileage: 0.0 to 0.02	Min-6012 ETE mileage: 0.0 to 0.02