Route Log Progress Chart

DRAFT

Please Note: Errors and Omissions May Exist.
Contact the VTrans Mapping Unit with questions or concerns.

DISTRICT	TOWN	ROUTE
5	SHELBURNE	Urb-5721

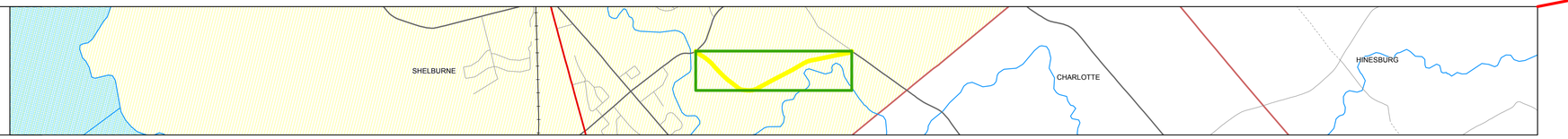

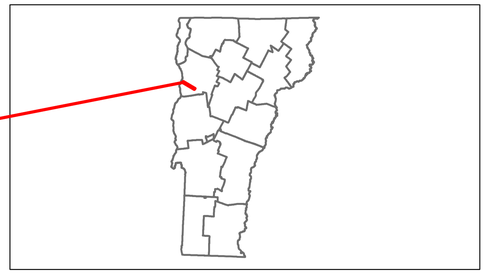

Stick Diagram



DESCRIPTION BLOCK

Road Widths

Curves

Grades

Historic Projects

Maintenance Garage

(Not State Maintained)

Traffic Counters

Functional Class

17

Speed Zone

AADT Counts



Crash Locations

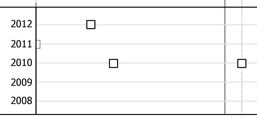

Historic Projects

Retreatment, Resurface, Unknown, Bituminous Mix, Skinny Mix, Bituminous Seal, Bituminous Concrete, Bituminous Macadam, Cold Plane and Bituminous Concrete, Concrete, Gravel, Surface Treated Gravel, Plant Mix, Reclaimed Base and Bituminous Concrete

Functional Class

1, 7, 12, 17, 2, 8, 14, 19, 6, 11, 16

Speed Zones

SPEED LIMIT 25, 30, 35, 40, 45, 50, 55, 60, 65

Curves

curve left, curve right

Grades

grade up, grade down

Road Widths

(ft)

Traffic Counters

(counter ID)

AADT

(count)

Crash Locations

Fatal, Injury, Property Damage Only, Unknown Crash Type

Mileage by Functional Class By Sheet

5721	17 - Urban - Collector	1.090

Total Mileage: 1.090 mi

Mileage by Town By Sheet

SHELBURNE - S57210413	1.09 of 1.09

Total Mileage: 1.09 mi

DISTRICT	TOWN	Date: 11/15/13	ROUTE
5	SHELBURNE	1 of 1 TWN mileage: 0.0 to 1.09	Urb-5721 ETE mileage: 0.0 to 1.09