


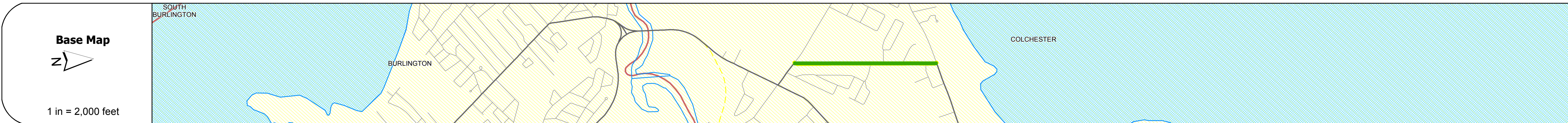
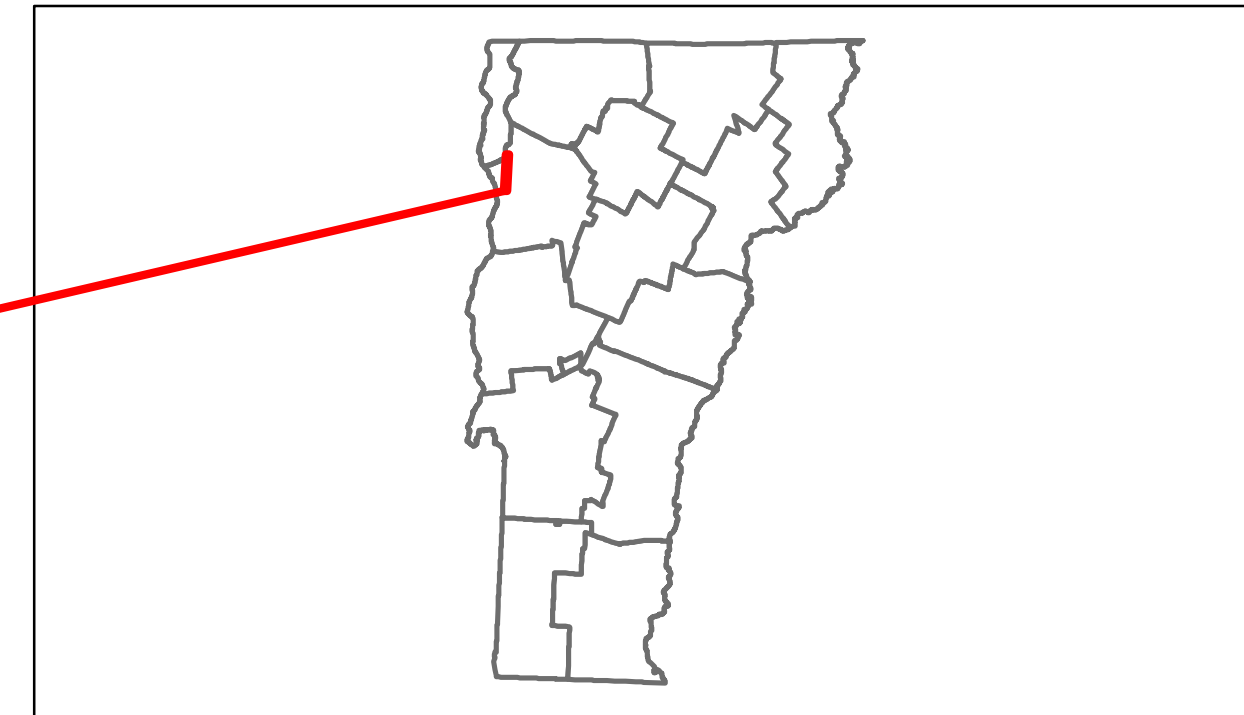


Route Log Progress Chart

DRAFT

Please Note: Errors and Omissions May Exist.
Contact the VTrans Mapping Unit with questions or concerns.

DISTRICT	TOWN	ROUTE
5	COLCHESTER	Urb-5603



Curves	
---------------	--

Grades	
---------------	--

Historic Projects	
--------------------------	--

Maintenance Garage	----- (Not State Maintained) -----
---------------------------	------------------------------------

Traffic Counters	560279
-------------------------	--------

Functional Class	17
-------------------------	----

Speed Zone	
-------------------	--

AADT Counts	2012: 1600
	2011: 1600
	2010: 1600
	2009: 1600
	2008: 1700

Crash Locations	2012: [] [] [] []
	2011: [] [] [] []
	2010: [] [] [] []
	2009: [] [] [] []
	2008: [] [] [] []

DESCRIPTION BLOCK

Historic Projects Retirement, Resurface, Unknown, Bituminous Mix, Skippy Mix, Bituminous Seal, Concrete, Gravel, Surface Treated Gravel, Plant Mix, Reclaimed Base and Bituminous Concrete	Functional Class 1, 2, 6, 7, 8, 11, 12, 14, 16, 17, 19	Curves curve left, curve right	Road Widths (ft)	AADT (count)	Mileage by Functional Class By Sheet 5603 17 - Urban - collector 0.910	Mileage by Town By Sheet COLCHESTER - S56030405 0.91 of 0.91	DISTRICT 5	TOWN COLCHESTER	Date: 11/15/13 1 of 1 TWN mileage: 0.0 to 0.91	ROUTE Urb-5603 ETE mileage: 0.0 to 0.91
Total Mileage: 0.910 mi						Total Mileage: 0.91 mi				