


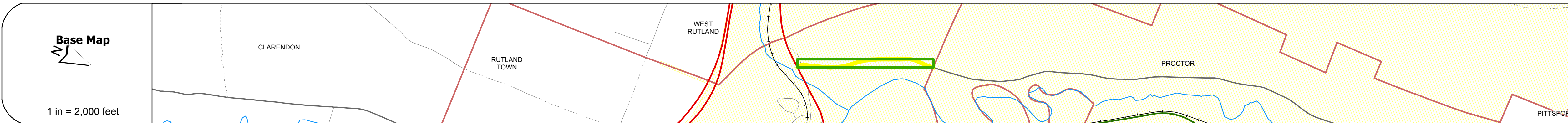
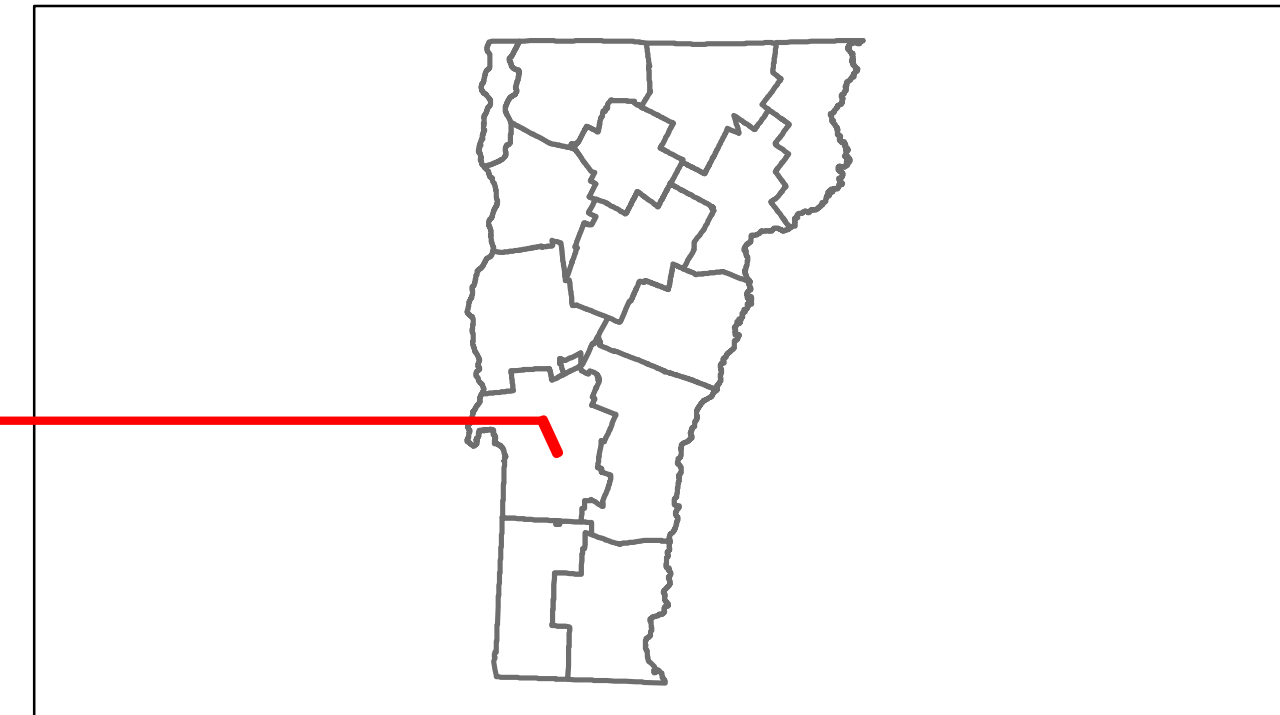


Route Log Progress Chart

DRAFT

Please Note: Errors and Omissions May Exist.
Contact the VTrans Mapping Unit with questions or concerns.

DISTRICT	TOWN	ROUTE
3	RUTLAND TOWN	Urb-3222



Curves	
---------------	--

Grades	
---------------	--

Historic Projects	
--------------------------	--

Maintenance Garage	(Not State Maintained)
---------------------------	------------------------

Traffic Counters	969044
-------------------------	--------

Functional Class	17
-------------------------	----

Speed Zone	
-------------------	--

AADT Counts	2012: 1300
	2011: 1300
	2010: 1300
	2009: 1300
	2008: 1300

Crash Locations	2012: 0
	2011: 0
	2010: 1
	2009: 0
	2008: 0

DESCRIPTION BLOCK

Historic Projects Retreatment, Resurface, Unknown, Bituminous Mix, Skippy Mix, Bituminous Seal, Concrete, Gravel, Surface Treated Gravel, Plant Mix, Reclaimed Base and Bituminous Concrete	Functional Class 1, 2, 6, 7, 8, 11, 12, 14, 16, 17, 19	Curves curve left, curve right	Road Widths (ft)	AADT (count)	Mileage by Functional Class By Sheet 3222 17 - Urban - collector 0.880	Mileage by Town By Sheet RUTLAND TOWN - S32221120 0.88 of 0.88	DISTRICT 3	TOWN RUTLAND TOWN	Date: 11/15/13	ROUTE Urb-3222
Crash Locations Fatal, Injury, Property Damage Only, Unknown Crash Type						Total Mileage: 0.880 mi		1 of 1 TWN mileage: 0.0 to 0.88		ETE mileage: 0.0 to 0.88