Route Log Progress Chart

DRAFT

Please Note: Errors and Omissions May Exist.
Contact the VTrans Mapping Unit with questions or concerns.

DISTRICT	TOWN	ROUTE
3	RUTLAND TOWN	Urb-3220

Base Map

N

1 in = 2,000 feet

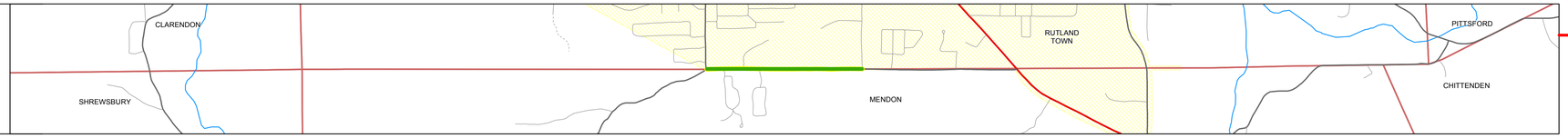

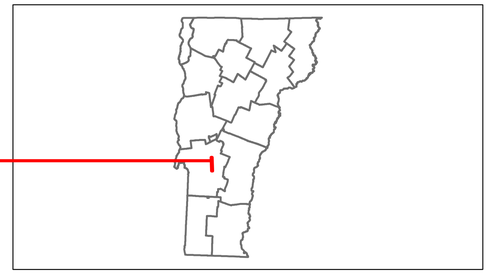

Stick Diagram

- Primary Structures
- Secondary Structures
- Stations (Feet)
- Railroad Crossings
- Divided State Highway
- State Highway
- Divided Class 1 Town Highway
- Class 1 Town Highway
- Town Boundary
- District Boundaries
- State/Town Highway Change
- Divided Highway Limits
- Ghost Section Boundary
- Streams

Scale:1in = 2000 FEET



DESCRIPTION BLOCK

Road Widths

Travellane	20
Roadway	24
Lane Count	
Base	
Subbase	

Curves

Grades

Historic Projects

1976: Unknown
1975: Unknown
1968: SA
0: SA

Maintenance Garage

(Not State Maintained)

Traffic Counters

S6R306

Functional Class

17

Speed Zone

AADT Counts

2012	1800
2011	1800
2010	1800
2009	1800
2008	1900

Crash Locations

2012
2011
2010
2009
2008

Historic Projects: Retreatment, Resurface, Unknown, Bituminous Mix, Skinny Mix, Bituminous Seal, Bituminous Concrete, Bituminous Macadam, Cold Plane and Bituminous Concrete, Concrete, Gravel, Surface Treated Gravel, Plant Mix, Reclaimed Base and Bituminous Concrete

Functional Class: 1, 2, 6, 7, 8, 11, 12, 14, 16, 17, 19

Speed Zones: 25, 30, 35, 40, 45, 50, 55, 60, 65

Curves: curve left, curve right

Grades: grade up, grade down

Road Widths: (ft)

Traffic Counters: (counter ID)

AADT: (count)

Crash Locations: Fatal, Injury, Property Damage Only, Unknown Crash Type

Mileage by Functional Class By Sheet

3220	17 - Urban - Collector	0.920

Total Mileage: 0.920 mi

Mileage by Town By Sheet

RUTLAND TOWN - S32201120	0.92 of 0.92	

Total Mileage: 0.92 mi

DISTRICT	TOWN	Date: 11/15/13	ROUTE
3	RUTLAND TOWN	1 of 1 TWN mileage: 0.0 to 0.92	Urb-3220 ETE mileage: 0.0 to 0.92