


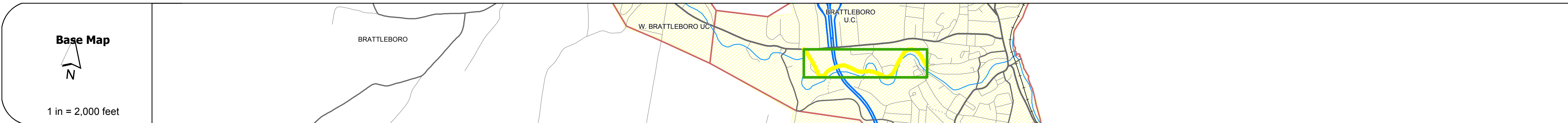
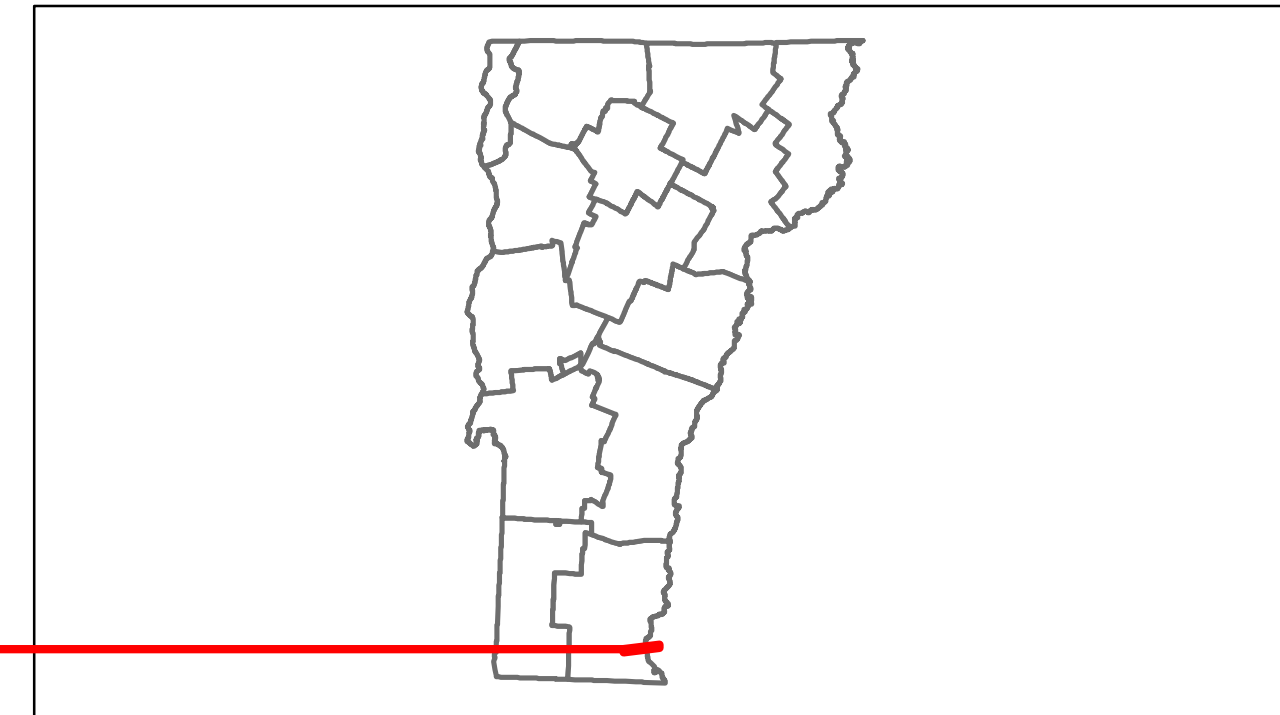


Route Log Progress Chart

DRAFT

Please Note: Errors and Omissions May Exist.
Contact the VTrans Mapping Unit with questions or concerns.

DISTRICT	TOWN	ROUTE
2	BRATTLEBORO	Min-2048



Curves	
--------	--

Grades	
--------	--

Historic Projects	
-------------------	--

Maintenance Garage	(Not State Maintained)
--------------------	------------------------

Traffic Counters	SEX235, SEX040
------------------	----------------

Functional Class	17
------------------	----

Speed Zone	
------------	--

ADT Counts	2012: 1100, 2011: 1100, 2010: 1100, 2009: 1100, 2008: 1200
------------	--

Crash Locations	2012, 2011, 2010, 2009, 2008
-----------------	------------------------------

DESCRIPTION BLOCK
<p>Bridge 2A: Stringer/multi-beam or girder - 1960 Structure No. 200091006S13022 Length: 415' Height: 0.0' Weight Limit: 0 Facility Carried: 1 00091 ML Bridge Type: 5 SPAN ROLLED BEAM Features Intersected: 1 91 OVER WILLIAMS</p> <p>Bridge 2B: Stringer/multi-beam or girder - 1960 Structure No. 200091006N13022 Length: 415' Height: 0.0' Weight Limit: 0 Facility Carried: 1 00091 ML Bridge Type: 5 SPAN ROLLED BEAM Features Intersected: 1 91 OVER WILLIAMS</p> <p>Bridge 34: Stringer/multi-beam or girder - 1939 Structure No. 202048003413022 Length: 99' Width: 22.0' Facility Carried: CITY WILMS Bridge Type: ROLLED BEAM Features Intersected: WHETSTONE BROOK Surface: Bituminous Maintenance/Ownership: City/Municipal</p> <p>Bridge 35: Stringer/multi-beam or girder - 1930 Structure No. 202048003513022 Length: 108' Width: 20.0' Facility Carried: CITY WILMS Bridge Type: 2 SPAN ROLLED BEAM Features Intersected: WHETSTONE BROOK Surface: Bituminous Maintenance/Ownership: City/Municipal</p>

Historic Projects Retreatment, Resurface, Unknown, Bituminous Mix, Skippy Mix, Bituminous Seal, Concrete, Reclaimed Base and Bituminous Concrete, Concrete	Functional Class 1, 2, 3, 4, 5, 6, 7, 8, 9, 10, 11, 12, 13, 14, 15, 16, 17, 18, 19	Curves curve left, curve right	Road Widths (ft)	ADT (count)	Mileage by Functional Class By Sheet 2048 17 - Urban - collector 1.070	Mileage by Town By Sheet BRATTLEBORO - S20481302 1.07 of 1.07	DISTRICT 2	TOWN BRATTLEBORO	Date: 11/15/13	ROUTE Min-2048
Crash Locations Fatal, Injury, Property Damage Only, Unknown Crash Type	Speed Zones 25, 30, 35, 40, 45, 50, 55, 60, 65	Grades grade up, grade down	Traffic Counters (counter ID)	Total Mileage: 1.070 mi	Total Mileage: 1.07 mi	1 of 1 TWN mileage: 0.0 to 1.07	ETE mileage: 0.0 to 1.07			