Route Log Progress Chart

DRAFT

Please Note: Errors and Omissions May Exist.
Contact the VTrans Mapping Unit with questions or concerns.

DISTRICT	TOWN	ROUTE
1	SHAFTSBURY	Min-1608

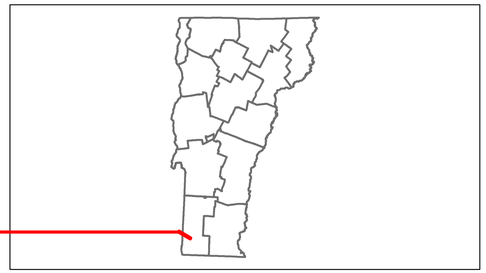

Base Map

1 in = 2,000 feet

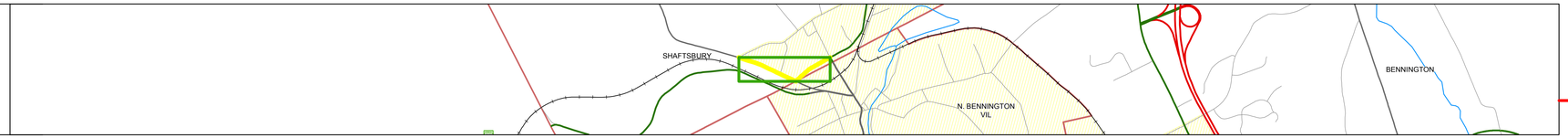

Stick Diagram

Primary Structures
Secondary Structures
Stations (Feet)
Railroad Crossings
Divided State Highway
State Highway
Divided Class 1 Town Highway
Class 1 Town Highway
Town Boundary
District Boundaries
State/Town Highway Change
Divided Highway Limits
Ghost Section Boundary
Streams

Scale:1in = 2000 FEET

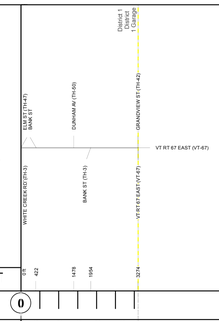

Road Widths

Travellane	19	21	16	20	18			
Roadway	20	19	21	18	20	18	19	
Lane Count								
Base								
Subbase								

Curves

Grades

Historic Projects

(Not State Maintained)

Maintenance Garage

Traffic Counters

S6B342

Functional Class

17

Speed Zone

AADT Counts

2012	2300
2011	2300
2010	2300
2009	2300
2008	2400

Crash Locations

2012
2011
2010
2009
2008

DESCRIPTION BLOCK

Historic Projects: Retreatment, Resurface, Unknown, Bituminous Mix, Skinny Mix, Bituminous Seal, Bituminous Concrete, Bituminous Macadam, Cold Plane and Bituminous Concrete, Concrete, Gravel, Surface Treated Gravel, Plant Mix, Reclaimed Base and Bituminous Concrete

Functional Class: 1, 2, 6, 7, 8, 11, 12, 14, 16, 17, 19

Speed Zones: 25, 30, 35, 40, 45, 50, 55, 60, 65

Curves: curve left, curve right

Grades: grade up, grade down

Road Widths (ft)

Traffic Counters (counter ID)

AADT (count)

Crash Locations: Fatal, Injury, Property Damage Only, Unknown Crash Type

Mileage by Functional Class By Sheet

1608	17 - Urban - Collector	0.620

Total Mileage: 0.620 mi

Mileage by Town By Sheet

SHAFTSBURY - S16080213	0.62 of 0.62	

Total Mileage: 0.62 mi

DISTRICT	TOWN	Date: 11/15/13	ROUTE
1	SHAFTSBURY	1 of 1 TWN mileage: 0.0 to 0.62	Min-1608 ETE mileage: 0.0 to 0.62