



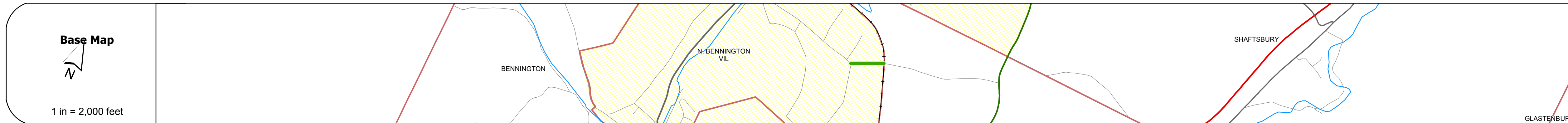
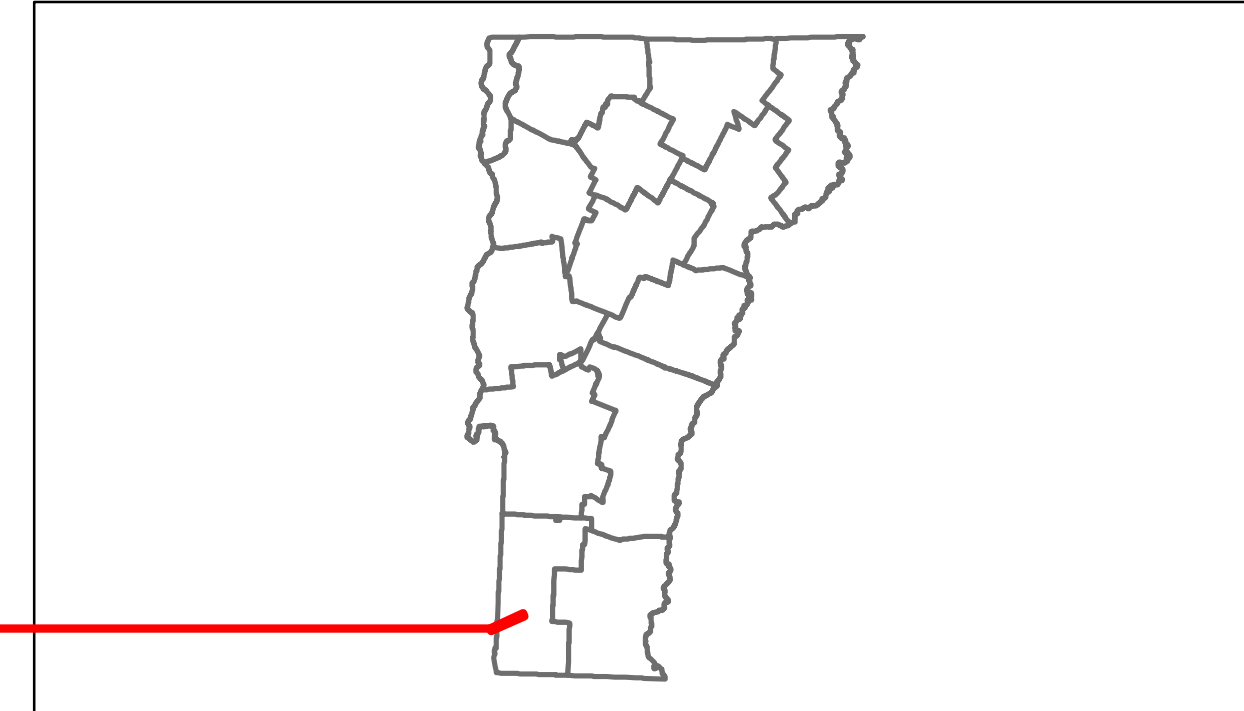


Route Log Progress Chart

DRAFT

Please Note: Errors and Omissions May Exist.
Contact the VTrans Mapping Unit with questions or concerns.

| DISTRICT | TOWN | ROUTE |
|----------|------------|----------|
| 1 | BENNINGTON | Min-1206 |



| Curves | |
|--------|--|
|--------|--|

| Grades | |
|--------|--|
|--------|--|


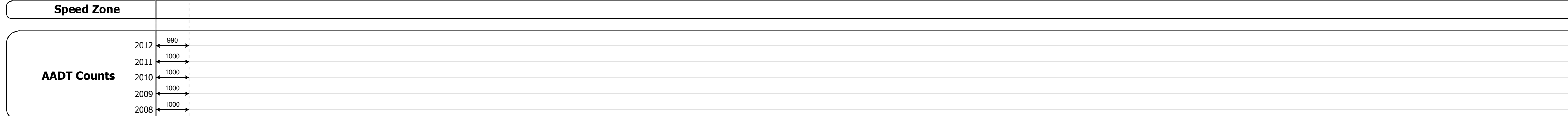
| Historic Projects | |
|-------------------|--|
|-------------------|--|

| Maintenance Garage | |
|--------------------|--|
|--------------------|--|

| Traffic Counters | |
|------------------|--|
|------------------|--|

| Functional Class | |
|------------------|--|
|------------------|--|

| Speed Zone | |
|------------|--|
|------------|--|



DESCRIPTION BLOCK

| | | | | | | | | | | | | |
|--|---|---|--|---|--|--|--|--|----------------------|---------------------------|----------------|--|
| Historic Projects Retirement, Resurface, Unknown, Bituminous Mix, Skippy Mix, Bituminous Seal, Concrete, Gravel, Surface Treated Gravel, Plant Mix, Reclaimed Base and Bituminous Concrete | Functional Class Legend for Functional Class (1-19) Speed Zones Legend for Speed Zones (25-65) | Curves Legend for Curves (left/right) Grades Legend for Grades (up/down) | Road Widths Legend for Road Widths (ft) Traffic Counters Legend for Traffic Counter IDs | AADT Legend for AADT direction Crash Locations Legend for Crash Types (Fatal, Injury, Property Damage Only, Unknown) | Mileage by Functional Class By Sheet 1206 17 - Urban - collector 0.210 | | Mileage by Town By Sheet BENNINGTON - S12060202 0.21 of 0.21 | | DISTRICT 1 | TOWN BENNINGTON | Date: 11/15/13 | ROUTE Min-1206 ETE mileage: 0.0 to 0.21 |
| | | | | | Total Mileage: 0.210 mi | | Total Mileage: 0.21 mi | | | | | |