









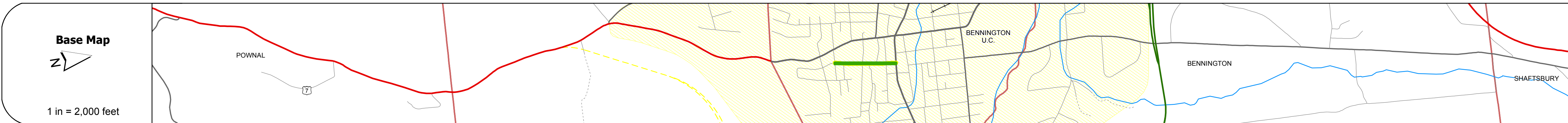
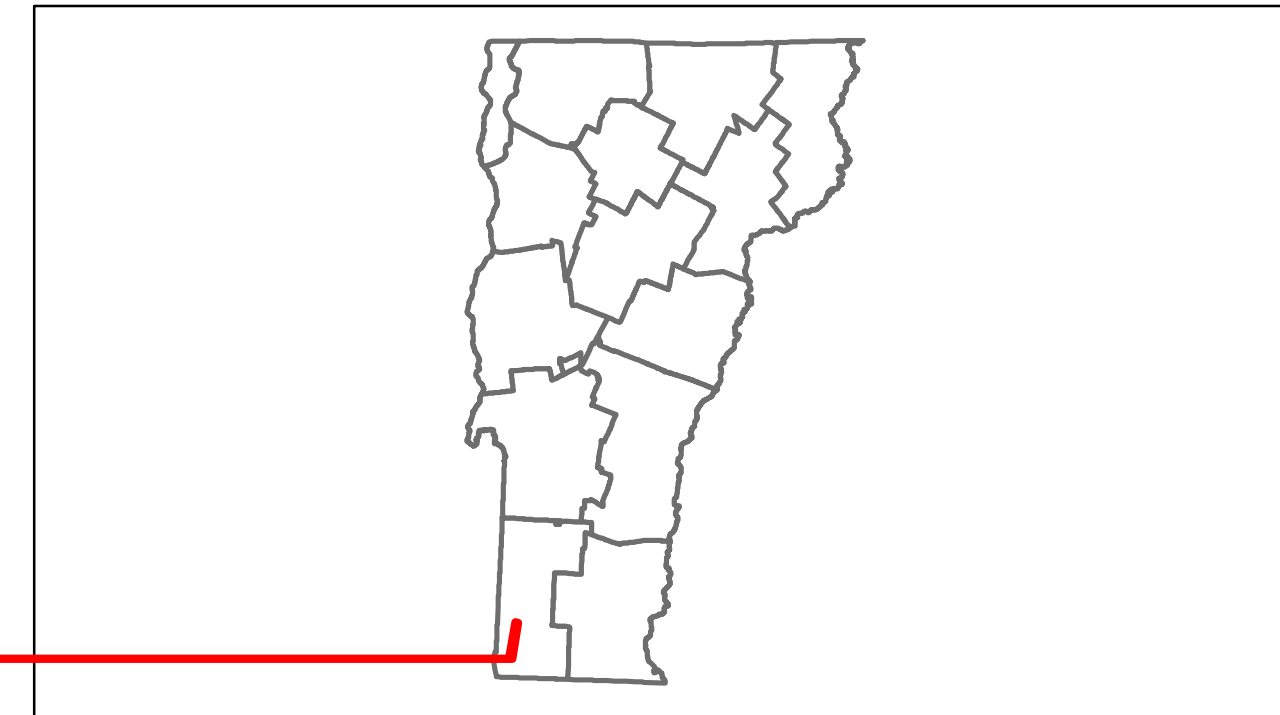


Route Log Progress Chart

DRAFT

Please Note: Errors and Omissions May Exist.
Contact the VTrans Mapping Unit with questions or concerns.

DISTRICT	TOWN	ROUTE
1	BENNINGTON	Min-1048



DESCRIPTION BLOCK	

Historic Projects Retreatment, Resurface, Unknown, Bituminous Mix, Skirny Mix, Bituminous Seal, Concrete, Gravel, Surface Treated Gravel, Plant Mix, Reclaimed Base and Bituminous Concrete	Functional Class 1, 2, 6, 7, 8, 11, 12, 14, 16, 17, 19	Curves curve left, curve right	Road Widths (ft)	Traffic Counters (counter ID)	AADT (count)	Crash Locations Fatal, Injury, Property Damage Only, Unknown Crash Type	Mileage by Functional Class By Sheet 1048 17 - Urban - collector 0.410	Mileage by Town By Sheet BENNINGTON - S10480202 0.41 of 0.41	DISTRICT 1	TOWN BENNINGTON	Date: 11/15/13	ROUTE Min-1048 ETE mileage: 0.0 to 0.41
							Total Mileage: 0.410 mi		Total Mileage: 0.41 mi		1 of 1 TWN mileage: 0.0 to 0.41	