Route Log Progress Chart

DRAFT

Please Note: Errors and Omissions May Exist.
Contact the VTrans Mapping Unit with questions or concerns.

DISTRICT	TOWN	ROUTE
8	ST. ALBANS TOWN	Min-0786

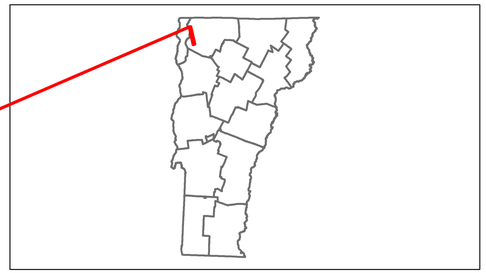

Base Map

1 in = 0.5 miles



Stick Diagram

Primary Structures
Secondary Structures
Stations (Feet)
Railroad Crossings
Divided State Highway
State Highway
Divided Class 1 Town Highway
Class 1 Town Highway
Town Boundary
District Boundaries
State/Town Highway Change
Divided Highway Limits
Ghost Section Boundary
Streams

Scale:1in = 2000 FEET

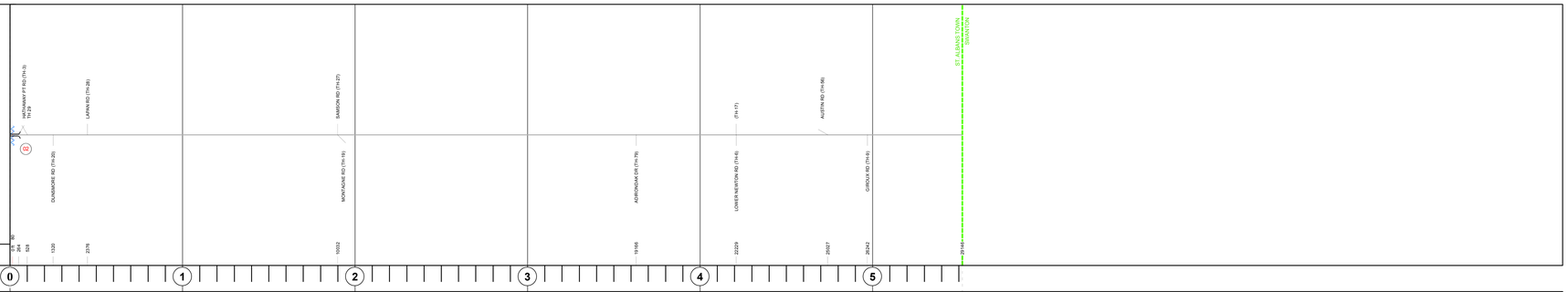

Road Widths
Travellane
Roadway
Lane Count
Base
Subbase

Curves

Grades

Historic Projects

Maintenance Garage
(Not State Maintained)

Traffic Counters
S6F356

Functional Class
8

Speed Zone

AADT Counts
2012
2011
2010
2009
2008

Crash Locations
2012
2011
2010
2009
2008

DESCRIPTION BLOCK

Bridge 2:
Stringer/multi-beam or girder - 1994
Structure No. 100613000206131
Length: 102'
Width: 33.6'
Facility Carried: C2002
Bridge Type: WELDED PLATE GIRDER
Features Intersected: JEWETT BROOK
Surface: Bituminous
Maintenance/Ownership: Town

Historic Projects
Retreatment
Resurface
Unknown
Bituminous Mix
Skinny Mix
Bituminous Seal
Bituminous Concrete
Bituminous Macadam
Cold Plane and Bituminous Concrete
Concrete
Gravel
Surface Treated Gravel
Plant Mix
Reclaimed Base and Bituminous Concrete

Functional Class
1 7 12 17
2 8 14 19
6 11 16

Speed Zones
SPEED LIMIT 25 30 35 40 45 50 55 60 65

Curves
curve left
curve right

Grades
grade up
grade down

Road Widths
(ft)

Traffic Counters
(counter ID)

AADT
(count)

Crash Locations
Fatal
Injury
Property Damage Only
Unknown Crash Type

Mileage by Functional Class By Sheet

0786	8 - Rural - Minor Collector	5.520

Total Mileage: 5.520 mi

Mileage by Town By Sheet

ST. ALBANS TOWN - S07860613	5.52 of 5.52	

Total Mileage: 5.52 mi

DISTRICT	TOWN	Date: 11/15/13	ROUTE
8	ST. ALBANS TOWN	1 of 1 TWN mileage: 0.0 to 5.52	Min-0786 ETE mileage: 0.0 to 5.52