Route Log Progress Chart

DRAFT

Please Note: Errors and Omissions May Exist.
Contact the VTrans Mapping Unit with questions or concerns.

DISTRICT	TOWN	ROUTE
7	WHEELOCK	Min-0752

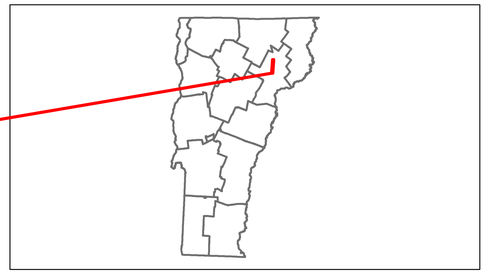

Base Map

N

1 in = 2,000 feet

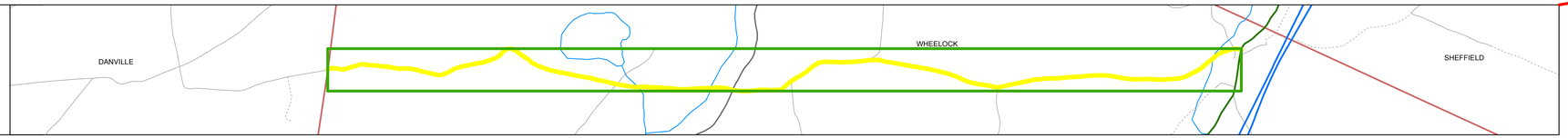

Stick Diagram

Primary Structures
Secondary Structures
Stations (Feet)
Railroad Crossings
Divided State Highway
State Highway
Divided Class 1 Town Highway
Class 1 Town Highway
Town Boundary
District Boundaries
State/Town Highway Change
Divided Highway Limits
Ghost Section Boundary
Streams

Scale:1in = 2000 FEET

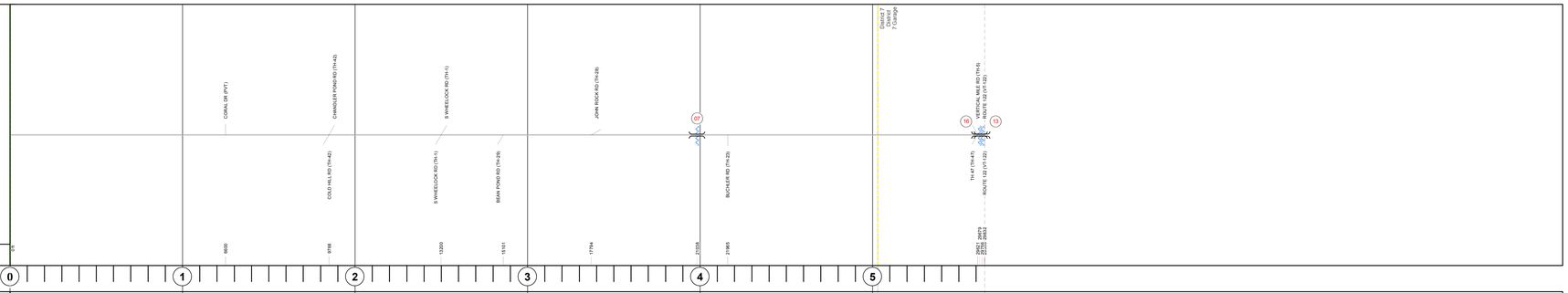

Road Widths
Travellane
Roadway
Lane Count
Base
Subbase

Curves

Grades

Historic Projects

Maintenance Garage
(Not State Maintained)

Traffic Counters
S6CZFB
S6C740
S6CZFNQ
S6C345
S6CZDV
S6CZFPQ
S6C739

Functional Class
8

Speed Zone

AADT Counts
2012
2011
2010
2009
2008

Crash Locations
2012
2011
2010
2009
2008

DESCRIPTION BLOCK

Culvert 7:
Culvert - 2005
Structure No. 100317000703171
Length: 27'
Weight Limit: 0
Facility Carried: C2001
Bridge Type: PRECAST CONC ARCH
Features Intersected: SO. WHEELOCK BRANCH
Maintenance/Ownership: Town

Bridge 16:
Tee Beam - 1927
Structure No. 100317001603171
Length: 45'
Width: 21.0'
Weight Limit: 0
Facility Carried: C3003
Bridge Type: CONCRETE T-BEAM
Features Intersected: MILLER RUN
Surface: Bituminous
Maintenance/Ownership: Town

Bridge 13:
Tee Beam - 1940
Structure No. 100317001303171
Length: 28'
Width: 25.2'
Weight Limit: 0
Facility Carried: C3003
Bridge Type: CONCRETE T-BEAM
Features Intersected: MILLER RUN
Surface: Bituminous
Maintenance/Ownership: Town

Historic Projects: Retreatment, Resurface, Unknown, Bituminous Mix, Skinny Mix, Bituminous Seal, Bituminous Concrete, Bituminous Macadam, Cold Plane and Bituminous Concrete, Concrete, Gravel, Surface Treated Gravel, Plant Mix, Reclaimed Base and Bituminous Concrete

Functional Class: 1, 2, 6, 7, 8, 11, 12, 14, 16, 17, 19

Speed Zones: 25, 30, 35, 40, 45, 50, 55, 60, 65

Curves: curve left, curve right

Grades: grade up, grade down

Road Widths (ft)

Traffic Counters (counter ID)

AADT (count)

Crash Locations: Fatal, Injury, Property Damage Only, Unknown Crash Type

Mileage by Functional Class By Sheet

0752	8 - Rural - Minor Collector	5.650

Total Mileage: 5.650 mi

Mileage by Town By Sheet

WHEELOCK - S07520317	5.65 of 5.65

Total Mileage: 5.65 mi

DISTRICT	TOWN	Date: 11/15/13	ROUTE
7	WHEELOCK	1 of 1 TWN mileage: 0.0 to 5.65	Min-0752 ETE mileage: 5.03 to 10.68