


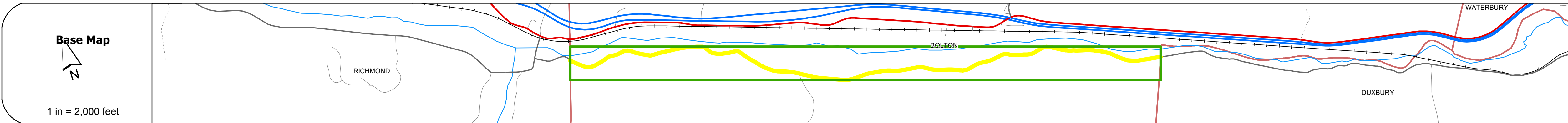
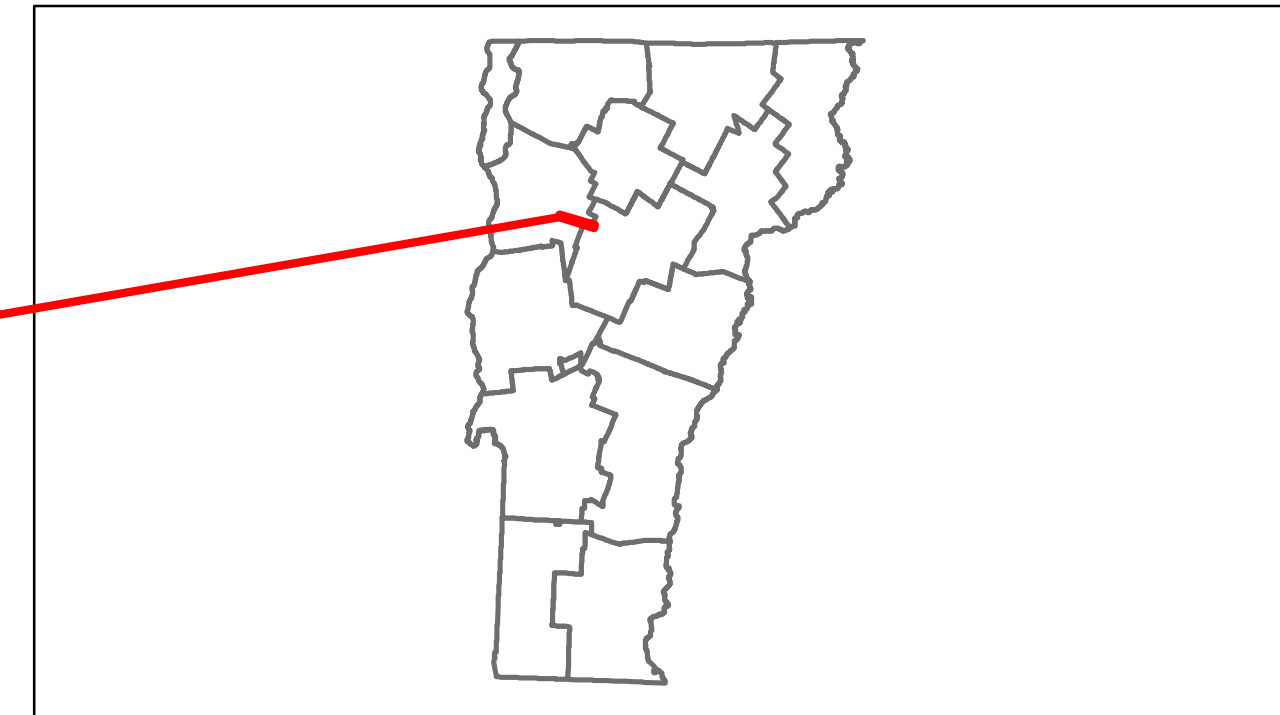


Route Log Progress Chart

DRAFT

Please Note: Errors and Omissions May Exist.
Contact the VTrans Mapping Unit with questions or concerns.

DISTRICT	TOWN	ROUTE
5	BOLTON	Min-0708



DESCRIPTION BLOCK

Bridge 8:
Stringer/multi-beam or girder - 1939
Structure No. 100401000804011
Length: 64'
Width: 21.9'
Facility Carried: C2001
Bridge Type: ROLLED BEAM
Features Intersected: PRESTON BROOK
Surface: Bituminous
Maintenance/Ownership: Town

Road Widths	Travellane Roadway Lane Count Base Subbase				
Curves					
Grades					
Historic Projects					
Maintenance Garage					
Traffic Counters		962033	962034	962036	
Functional Class		8			
Speed Zone					
ADT Counts	2012 2011 2010 2009 2008				
Crash Locations	2012 2011 2010 2009 2008				

Historic Projects Retreatment, Resurface, Unknown, Bituminous Mix, Skirny Mix, Bituminous Seal, Bituminous Concrete, Surface Treated Gravel, Plant Mix, Reclaimed Base and Bituminous Concrete, Concrete	Functional Class 1, 2, 6, 7, 8, 11, 12, 14, 16, 17, 19	Curves curve left, curve right	Road Widths (ft)	Traffic Counters (counter ID)	Crash Locations Fatal, Injury, Property Damage Only, Unknown Crash Type	Mileage by Functional Class By Sheet 0708 8 - Rural - Minor collector 3.810 Total Mileage: 3.810 mi	Mileage by Town By Sheet BOLTON - S07080401 3.81 of 3.81 Total Mileage: 3.81 mi	DISTRICT 5	TOWN BOLTON	Date: 11/15/13 1 of 1 TWN mileage: 0.0 to 3.81	ROUTE Min-0708 ETE mileage: 3.73 to 7.54
--	--	--	----------------------------	---	---	---	---	----------------------	-----------------------	---	---