


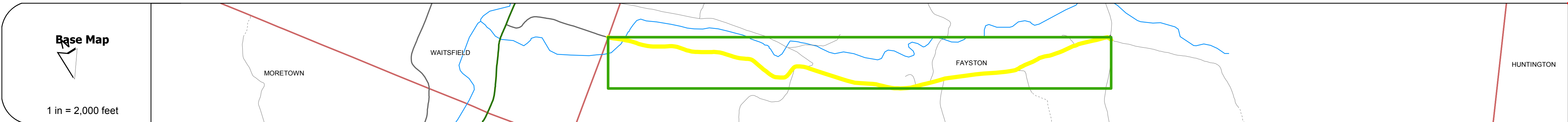
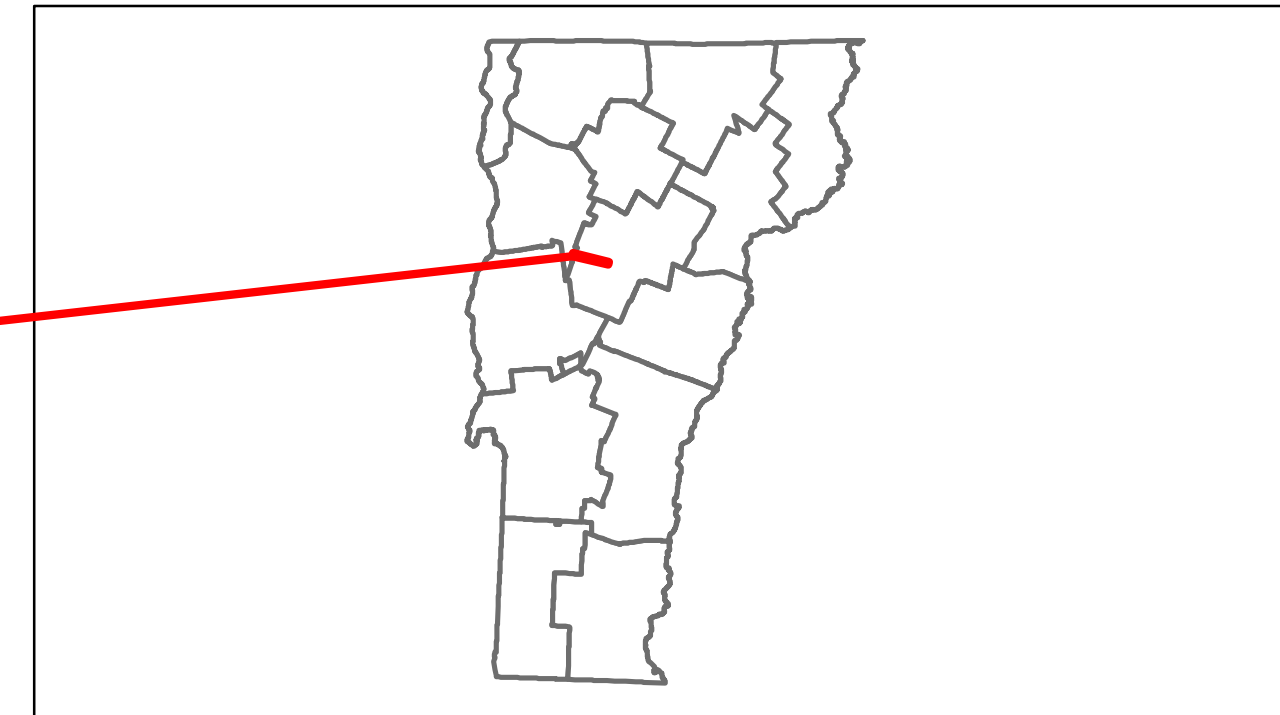


Route Log Progress Chart

DRAFT

Please Note: Errors and Omissions May Exist.
Contact the VTrans Mapping Unit with questions or concerns.

DISTRICT	TOWN	ROUTE
6	FAYSTON	Min-0684



DESCRIPTION BLOCK	
Bridge 6:	
Tee Beam - 1928	
Structure No. 101208000612081	
Length: 42'	
Width: 18.9'	
Facility Carried: C2001	
Bridge Type: CONCRETE T-BEAM	
Features Intersected: SHEPARD BROOK	
Surface: Bituminous	
Maintenance/Ownership: Town	

Travellane	Roadway	Lane Count	Base	Subbase
Curves				
Grades				
Historic Projects				
Maintenance Garage				
Traffic Counters				
Functional Class				
Speed Zone				
AADT Counts				
2012				
2011				
2010				
2009				
2008				
Crash Locations				
2012				
2011				
2010				
2009				
2008				

Historic Projects	Functional Class	Curves	Road Widths	AADT	Mileage by Functional Class By Sheet	Mileage by Town By Sheet	DISTRICT	TOWN	Date: 11/15/13	ROUTE
<ul style="list-style-type: none"> Retreatment Resurface Unknown Bituminous Mix Skinny Mix Bituminous Seal Gravel Surface Treated Gravel Plant Mix Reclaimed Base and Bituminous Concrete Concrete 	<ul style="list-style-type: none"> 1 2 6 7 8 11 12 14 16 17 19 	<ul style="list-style-type: none"> curve left curve right 	<ul style="list-style-type: none"> (ft) 	<ul style="list-style-type: none"> (count) 	0684 8 - Rural - Minor collector 3.380	FAYSTON - S06841208 3.38 of 3.38	6	FAYSTON	1 of 1 TWN mileage: 0.0 to 3.38	Min-0684 ETE mileage: 0.7 to 4.08
Total Mileage: 3.380 mi						Total Mileage: 3.38 mi				