Route Log Progress Chart

DRAFT

Please Note: Errors and Omissions May Exist.
Contact the VTrans Mapping Unit with questions or concerns.

DISTRICT	TOWN	ROUTE
3	RUTLAND TOWN	Min-0580

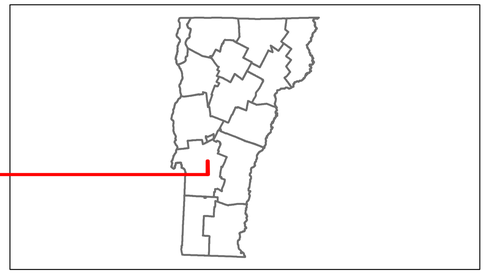

Base Map

N

1 in = 2,000 feet

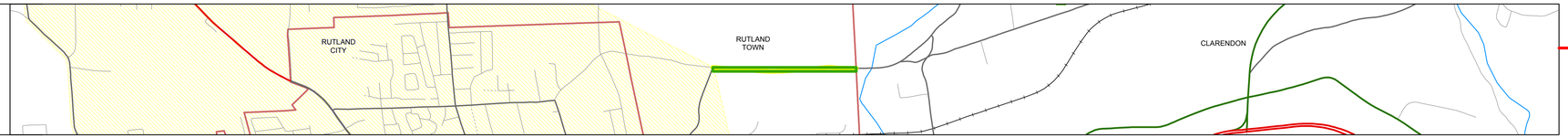

Stick Diagram

- Primary Structures
- Secondary Structures
- Stations (Feet)
- Railroad Crossings
- Divided State Highway
- State Highway
- Divided Class 1 Town Highway
- Class 1 Town Highway
- Town Boundary
- District Boundaries
- State/Town Highway Change
- Divided Highway Limits
- Ghost Section Boundary
- Streams

Scale:1in = 2000 FEET



0

Road Widths
Travellane
Roadway
Lane Count
Base
Subbase

Curves

Grades

Historic Projects

Maintenance Garage (Not State Maintained)

Traffic Counters S6R394

Functional Class 8

Speed Zone

AADT Counts 2012 2011 2010 2009 2008

Crash Locations 2012 2011 2010 2009 2008

DESCRIPTION BLOCK

Historic Projects
Retreatment, Resurface, Unknown, Bituminous Mix, Skinny Mix, Bituminous Seal, Bituminous Concrete, Bituminous Macadam, Cold Plane and Bituminous Concrete, Concrete, Gravel, Surface Treated Gravel, Plant Mix, Reclaimed Base and Bituminous Concrete

Functional Class
1 7 12 17
2 8 14 19
6 11 16

Speed Zones
SPEED LIMIT 25 30 35 40 45 50 55 60 65

Curves
curve left
curve right

Grades
grade up
grade down

Road Widths
(ft)

Traffic Counters
(counter ID)

AADT
(count)

Crash Locations
Fatal
Injury
Property Damage Only
Unknown Crash Type

Mileage by Functional Class By Sheet

0580	8 - Rural - Minor Collector	0.840

Total Mileage: 0.840 mi

Mileage by Town By Sheet

RUTLAND TOWN - S05801120	0.84 of 0.84	

Total Mileage: 0.84 mi

DISTRICT	TOWN	Date: 11/15/13	ROUTE
3	RUTLAND TOWN	1 of 1 TWN mileage: 0.0 to 0.84	Min-0580 ETE mileage: 0.0 to 0.84