


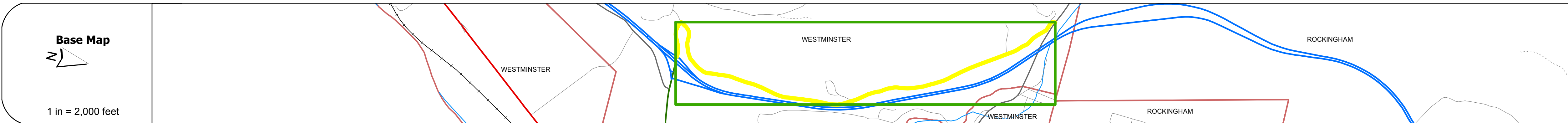
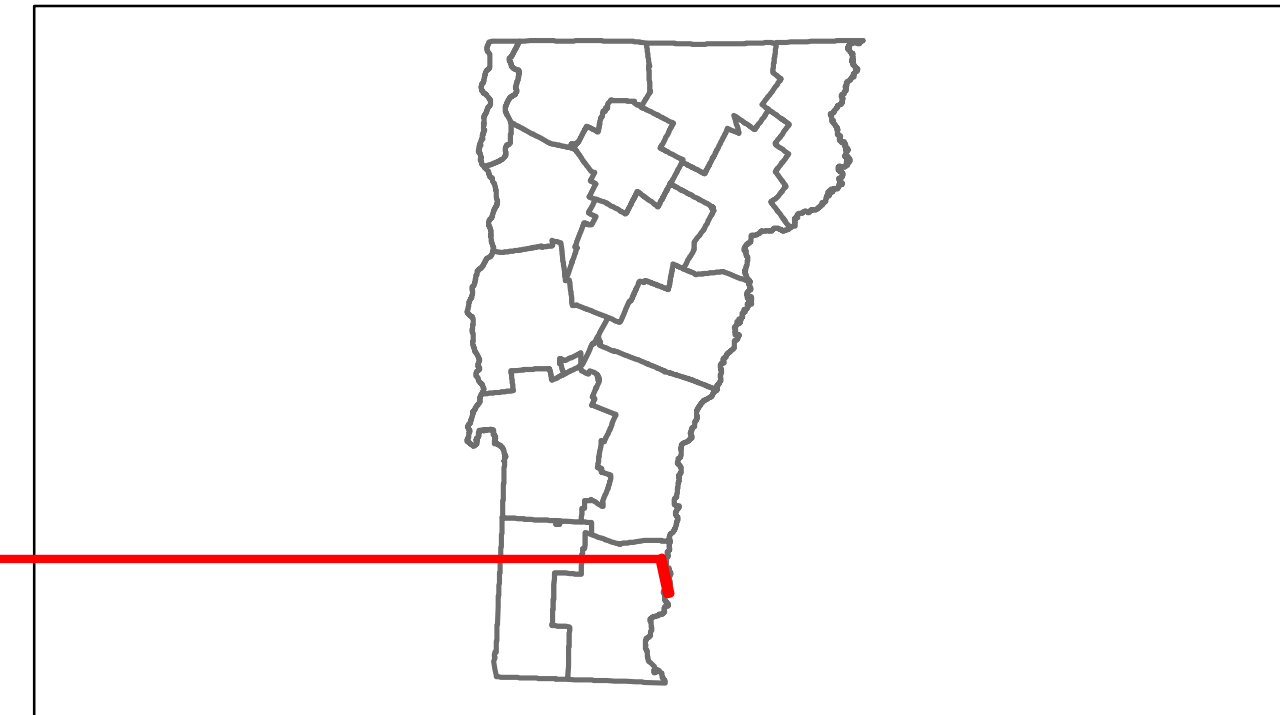


Route Log Progress Chart

DRAFT

Please Note: Errors and Omissions May Exist.
Contact the VTrans Mapping Unit with questions or concerns.

DISTRICT	TOWN	ROUTE
2	WESTMINSTER	Min-0542



Travellane	Roadway	Lane Count	Base	Subbase
Curves				
Grades				
Historic Projects				
Maintenance Garage (Not State Maintained)				
Traffic Counters (SEXAW)				
Functional Class (8)				
Speed Zone				
AADT Counts (2012-2008)				
Crash Locations (2012-2008)				

DESCRIPTION BLOCK

Historic Projects Retreatment, Resurface, Unknown, Bituminous Mix, Skippy Mix, Bituminous Seal, Bituminous Concrete, Surface Treated Gravel, Plant Mix, Reclaimed Base and Bituminous Concrete, Concrete	Functional Class 1, 2, 6, 7, 8, 11, 12, 14, 17, 19	Curves curve left, curve right	Road Widths (ft)	AADT (count)	Mileage by Functional Class By Sheet 0542 8 - Rural - Minor collector 3.070	Mileage by Town By Sheet WESTMINSTER - S05421320 3.07 of 3.07	DISTRICT 2	TOWN WESTMINSTER	Date: 11/15/13	ROUTE Min-0542 ETE mileage: 0.0 to 3.07
Speed Zones 25, 30, 35, 40, 45, 50, 55, 60, 65	Grades grade up, grade down	Traffic Counters (counter ID)	Crash Locations Fatal, Injury, Property Damage Only, Unknown Crash Type	Total Mileage: 3.070 mi	Total Mileage: 3.07 mi	1 of 1 TWN mileage: 0.0 to 3.07	1 of 1 TWN mileage: 0.0 to 3.07	1 of 1 TWN mileage: 0.0 to 3.07	1 of 1 TWN mileage: 0.0 to 3.07	1 of 1 TWN mileage: 0.0 to 3.07