

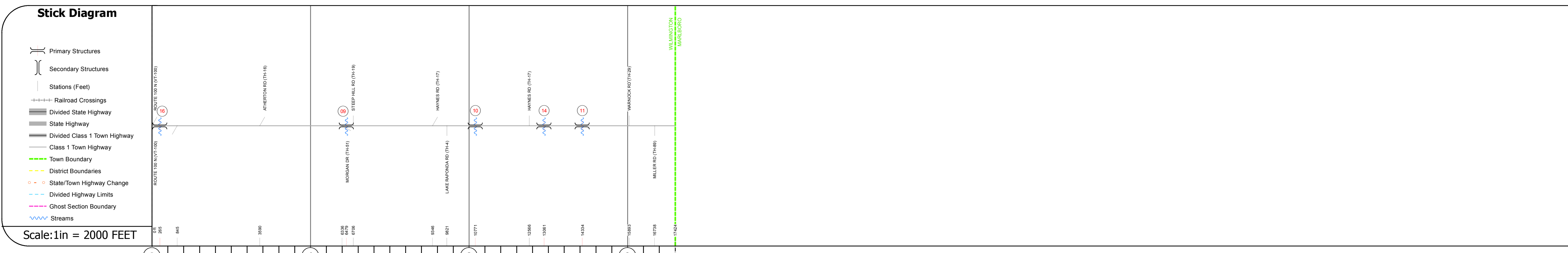
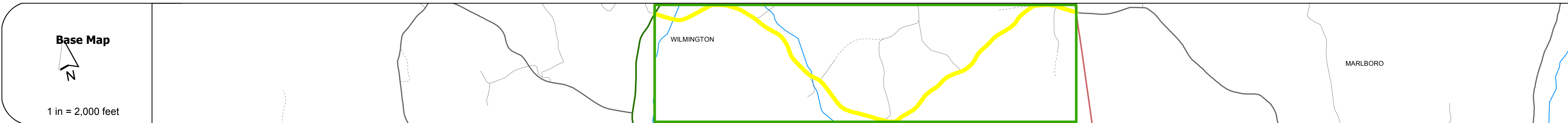
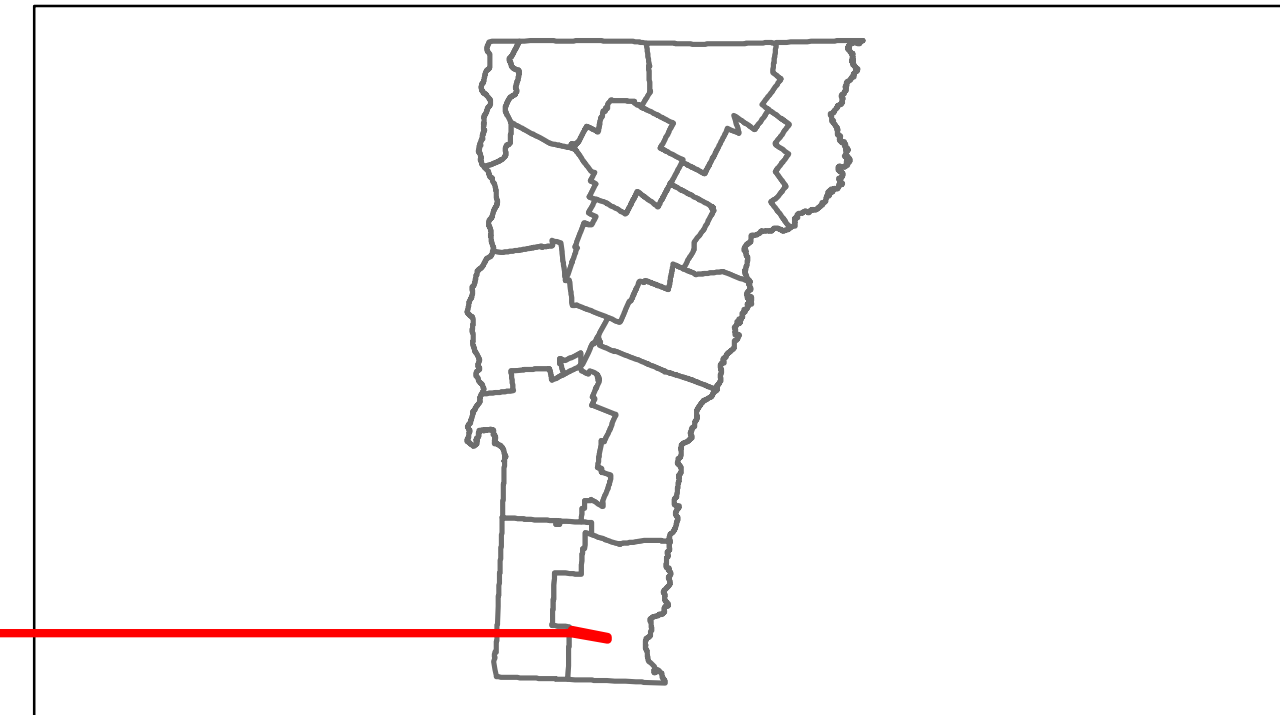


Route Log Progress Chart

DRAFT

Please Note: Errors and Omissions May Exist.
Contact the VTrans Mapping Unit with questions or concerns.

DISTRICT	TOWN	ROUTE
1	WILMINGTON	Min-0526



Road Widths	Travellane Roadway Lane Count Base Subbase								
Curves									
Grades									
Historic Projects									
Maintenance Garage									(Not State Maintained)
Traffic Counters									563360
Functional Class									8
Speed Zone									
ADT Counts	2012 2011 2010 2009 2008								
Crash Locations	2012 2011 2010 2009 2008								

DESCRIPTION BLOCK
<p>Bridge 16: Stringer/multi-beam or girder - 1939 Structure No. 101322001613221 Length: 129' Width: 23.5' Weight Limit: 0 Facility Carried: C2003 Bridge Type: 2 SP CONT ROLLED BM Features Intersected: N BR DEERFIELD RIVER Surface: Bituminous Maintenance/Ownership: Town</p> <p>Bridge 9: Tee Beam - 1936 Structure No. 101322000913221 Length: 34' Width: 24.0' Facility Carried: C2003 Bridge Type: CONCRETE T-BEAM Features Intersected: BILL BROOK Surface: Bituminous Maintenance/Ownership: Town</p> <p>Bridge 10: Tee Beam - 1939 Structure No. 101322001013221 Length: 34' Width: 23.9' Facility Carried: C2003 Bridge Type: CONCRETE T-BEAM Features Intersected: HALL BROOK Surface: Bituminous Maintenance/Ownership: Town</p> <p>Bridge 14: Tee Beam - 1939 Structure No. 101322001413221 Length: 54' Width: 25.5' Facility Carried: C2003 Bridge Type: CONCRETE T-BEAM Features Intersected: MEADOW BROOK Surface: Bituminous Maintenance/Ownership: Town</p> <p>Bridge 11: Tee Beam - 1939 Structure No. 101322001113221 Length: 39' Width: 21.7' Facility Carried: C2003 Bridge Type: CONCRETE T-BEAM Features Intersected: HALL BROOK Surface: Bituminous Maintenance/Ownership: Town</p>

Historic Projects Retreatment Resurface Unknown Bituminous Mix Skirny Mix Bituminous Seal	Functional Class 1 2 3 4 5 6 7 8 9 10 11 12 13 14 15 16 17 18 19	Curves curve left curve right	Road Widths (ft)	ADT (count)	Mileage by Functional Class By Sheet 0526 8 - Rural - Minor collector 3.300	Mileage by Town By Sheet WILMINGTON - S05261322 3.3 of 3.3	DISTRICT 1	TOWN WILMINGTON	Date: 11/15/13	ROUTE Min-0526 ETE mileage: 0.0 to 3.3
Crash Locations Fatal Injury Property Damage Only Unknown Crash Type	Speed Zones 25 30 35 40 45 50 55 60 65	Grades grade up grade down	Traffic Counters (counter ID)	Total Mileage: 3.300 mi	Total Mileage: 3.3 mi	1 of 1 TWN mileage: 0.0 to 3.3				