

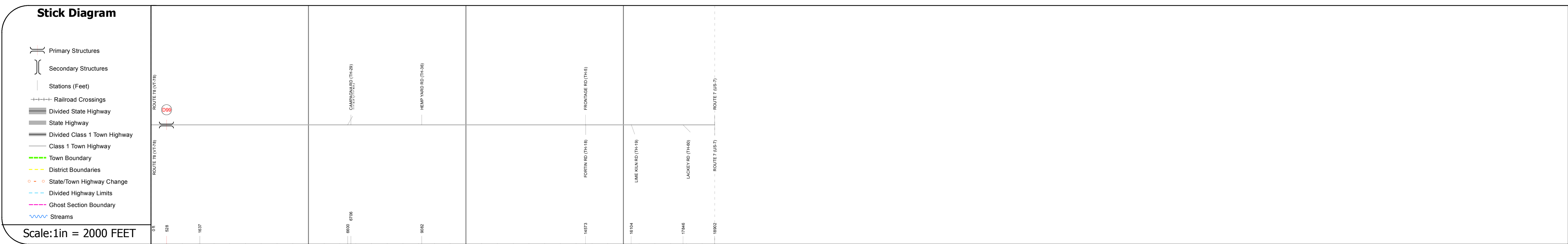
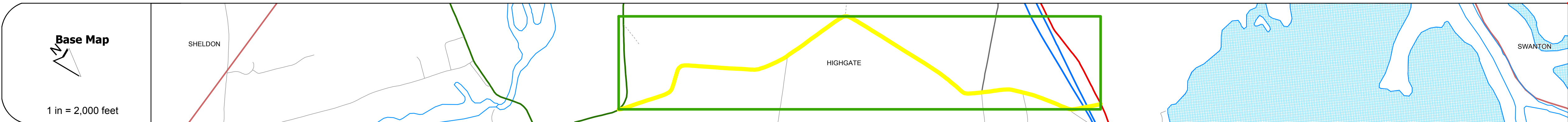
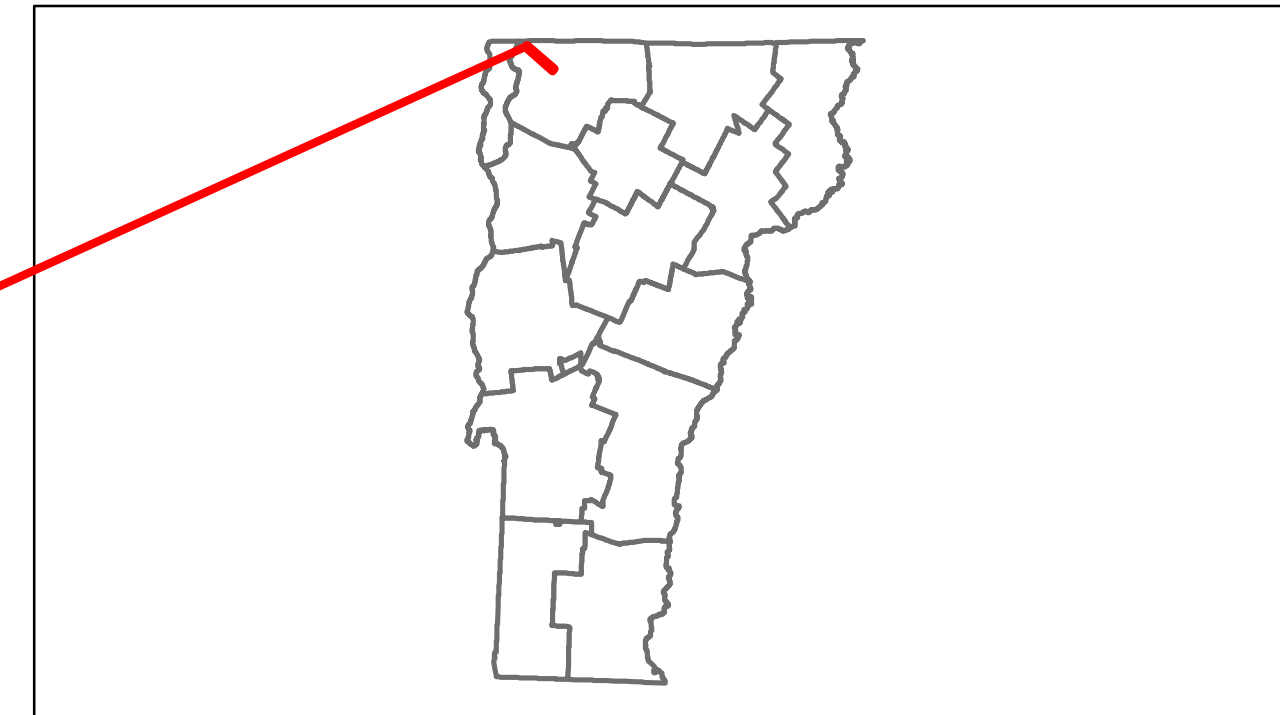


# Route Log Progress Chart

**DRAFT**

Please Note: Errors and Omissions May Exist.  
Contact the VTrans Mapping Unit with questions or concerns.

DISTRICT	TOWN	ROUTE
8	HIGHGATE	Maj-0300



DESCRIPTION BLOCK	
<p><b>Bridge D99:</b>            Stringer/multi-beam or girder - 1965            Structure No: 2006090D9906091            Length: 285'            Width: 25.4'            Under Clearance: 16.33'            Weight Limit: 12            Facility Carried: TR 00TH1            Bridge Type: 5 SPAN ROLLED BEAM            Features Intersected: TH NO 1 OVER I 89            Surface: Bituminous            Maintenance/Ownership: State</p>	

Road Widths	Travellane	Roadway	Lane Count	Base	Subbase
	20	24	2		
	21	25	2		
	22	26	2		
	21	25	2		

Curves

Grades

Historic Projects

Maintenance Garage
(Not State Maintained)

Traffic Counters
867324

Functional Class
7

Speed Zone

AA DT Counts
2012: 630
2011: 620
2010: 640
2009: 660
2008: 670

Crash Locations
2012
2011
2010
2009
2008

Historic Projects	Functional Class	Curves	Road Widths	AA DT	Mileage by Functional Class By Sheet	Mileage by Town By Sheet	DISTRICT	TOWN	Date: 11/14/13	ROUTE
<ul style="list-style-type: none"> <li>Retreatment</li> <li>Resurface</li> <li>Unknown</li> <li>Bituminous Mix</li> <li>Skippy Mix</li> <li>Bituminous Seal</li> <li>Gravel</li> <li>Surface Treated Gravel</li> <li>Plant Mix</li> <li>Reclaimed Base and Bituminous Concrete</li> <li>Concrete</li> </ul>	<ul style="list-style-type: none"> <li>1</li> <li>2</li> <li>6</li> <li>7</li> <li>8</li> <li>11</li> <li>12</li> <li>14</li> <li>16</li> <li>17</li> <li>19</li> </ul>	<ul style="list-style-type: none"> <li>curve left</li> <li>curve right</li> </ul>	<ul style="list-style-type: none"> <li>(ft)</li> </ul>	<ul style="list-style-type: none"> <li>(count)</li> </ul>	0300 7 - Rural - Major collector 3.580	HIGHGATE - S03000609 3.58 of 3.58	8	HIGHGATE	1 of 1 TWN mileage: 0.0 to 3.58	Maj-0300 ETE mileage: 0.0 to 3.58
Total Mileage: 3.580 mi						Total Mileage: 3.58 mi				