


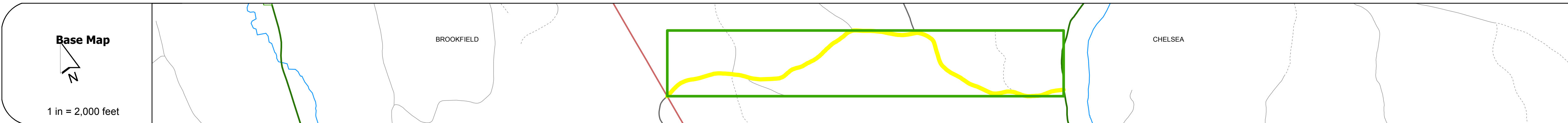
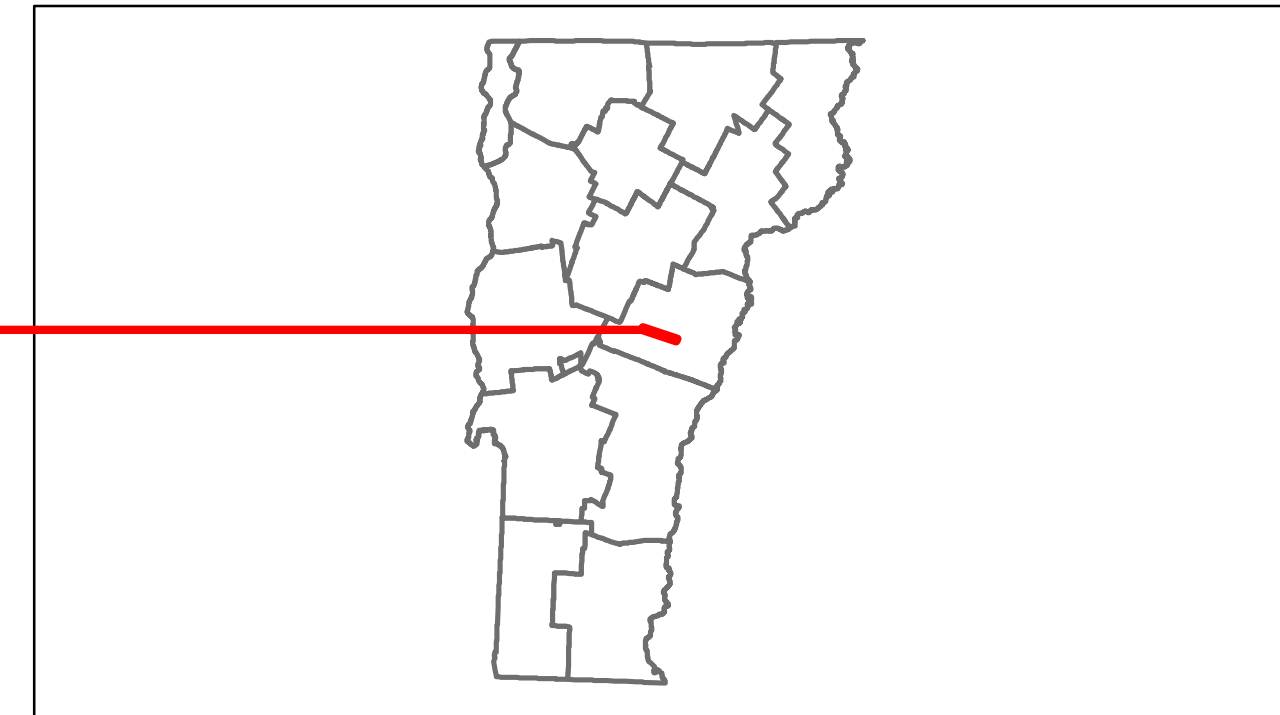


Route Log Progress Chart

DRAFT

Please Note: Errors and Omissions May Exist.
Contact the VTrans Mapping Unit with questions or concerns.

DISTRICT	TOWN	ROUTE
4	CHELSEA	Maj-0264



Curves

Grades

Historic Projects

Maintenance Garage

Traffic Counters

Functional Class

Speed Zone

AADT Counts	
2012	1100
2011	1100
2010	1100
2009	1100
2008	1100

Crash Locations	
2012	
2011	
2010	
2009	
2008	

DESCRIPTION BLOCK

Historic Projects Retreatment, Resurface, Unknown, Bituminous Mix, Skippy Mix, Bituminous Seal, Bituminous Concrete, Surface Treated Gravel, Plant Mix, Reclaimed Base and Bituminous Concrete, Concrete	Functional Class 1, 2, 6, 7, 8, 11, 12, 14, 16, 17, 19	Curves curve left, curve right	Road Widths (ft)	AADT (count)	Mileage by Functional Class By Sheet 0264 7 - Rural - Major collector 2.890	Mileage by Town By Sheet CHELSEA - S02640904 2.89 of 2.89	DISTRICT 4	TOWN CHELSEA	Date: 11/14/13	ROUTE Maj-0264 ETE mileage: 4.04 to 6.93
Speed Zones 25, 30, 35, 40, 45, 50, 55, 60, 65	Grades grade up, grade down	Traffic Counters (counter ID)	Crash Locations Fatal, Injury, Property Damage Only, Unknown Crash Type	Total Mileage: 2.890 mi	Total Mileage: 2.89 mi	1 of 1 TWN mileage: 0.0 to 2.89	4	CHELSEA	1 of 1 TWN mileage: 0.0 to 2.89	ROUTE Maj-0264 ETE mileage: 4.04 to 6.93