


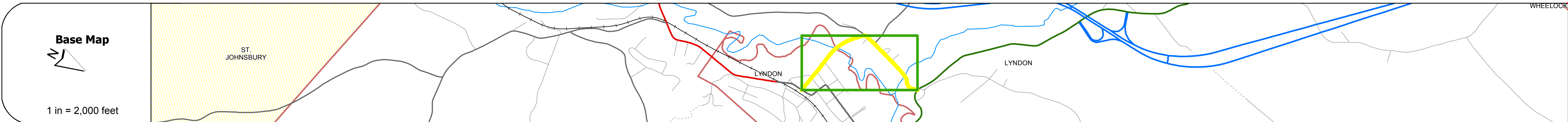
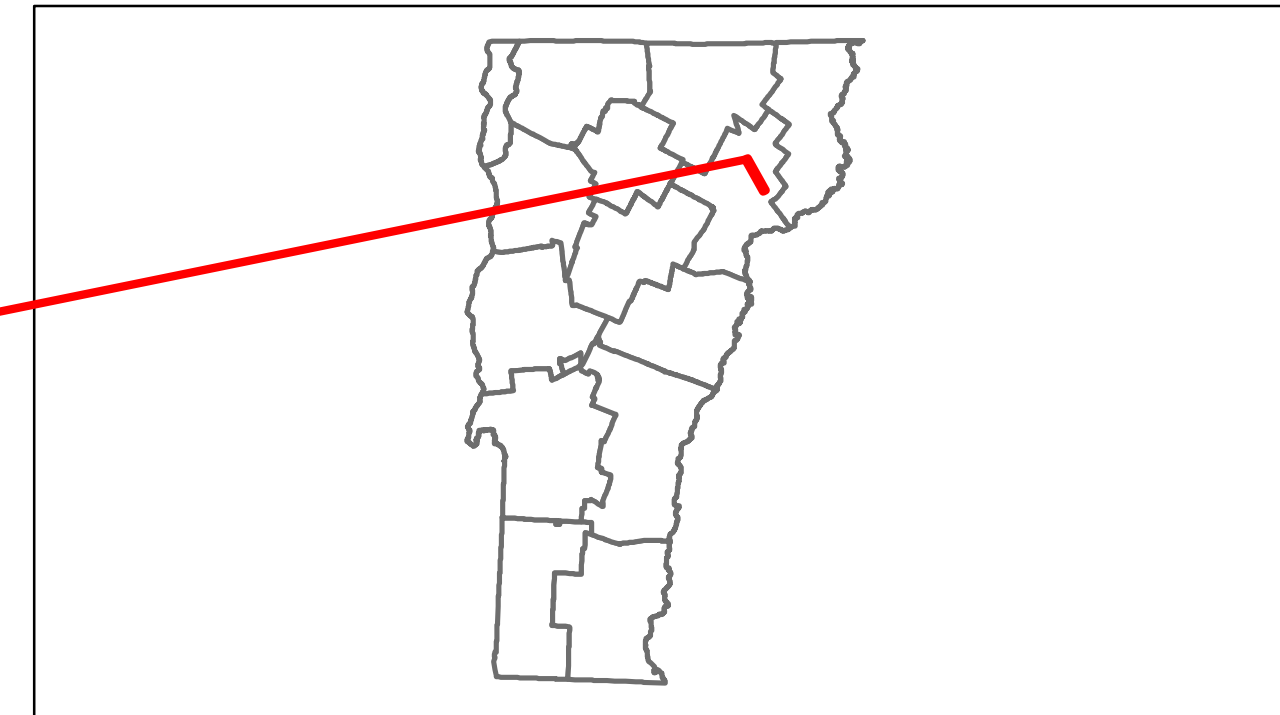


Route Log Progress Chart

DRAFT

Please Note: Errors and Omissions May Exist.
Contact the VTrans Mapping Unit with questions or concerns.

| | | |
|----------|--------|----------|
| DISTRICT | TOWN | ROUTE |
| 7 | LYNDON | Maj-0260 |



| DESCRIPTION BLOCK |
|---|
| <p>Bridge 2: Stringer/multi-beam or girder - 1961 Structure No. 200260000203072 Length: 172' Width: 30.5' Facility Carried: ALT VT 00122 ML Bridge Type: 3 - SPAN ROLLED BEAM Features Intersected: PASSUMPSIC RIVER Surface: Bituminous Maintenance/Ownership: Town</p> <p>Bridge 4: Truss - thru - 1900 Structure No. 200260000403072 Length: 61' Width: 14.5' Weight Limit: 08 Facility Carried: ALT VT 00122 ML Bridge Type: STLB/MQN PST COV BR Features Intersected: MILLER RUN 1 Covered: MILLER RUN Surface: Timber Maintenance/Ownership: Town</p> |

| Road Widths | Travellane | Roadway | Lane Count | Base | Subbase |
|-------------|------------|---------|------------|------|---------|
| | 42 | 38 | 34 | 42 | 20 |
| | 42 | 38 | 34 | 42 | 20 |
| | | | | | 2 |

| Curves |
|--------|
| |

| Grades |
|--------|
| |

| Historic Projects |
|--|
| <p>2005: BHO 1447(26)</p> <p>1989: Unknown</p> <p>1979: CP 1115</p> <p>1975: Unknown</p> <p>1970: Unknown</p> <p>1961: MA 663 1961: S 0259(1) 1961: MA 644</p> <p>0: Unknown</p> |

| Maintenance Garage |
|--------------------------------|
| --- (Not State Maintained) --- |

| Traffic Counters |
|--|
| <p>56C148 56C232 56C268 56C248 56C247 56C151</p> |

| Functional Class |
|------------------|
| 7 |

| Speed Zone |
|------------|
| |

| AADT Counts |
|---|
| <p>2012: 2600 2800 390(2900) 2900</p> <p>2011: 2600 2800 390(2900) 2900</p> <p>2010: 2600 2800 390(2900) 2900</p> <p>2009: 2700 2800 380(2900) 2800</p> <p>2008: 2700 2800 380(2900) 2700</p> |

| Crash Locations |
|--|
| <p>2012: [] [] [] []</p> <p>2011: [] [] [] []</p> <p>2010: [] [] [] [] [] [] [] []</p> <p>2009: [] [] [] [] [] [] [] []</p> <p>2008: [] [] [] [] [] [] [] []</p> |

| | | | | | | | | | | | |
|--|--|--|----------------------------|---|---|---|--|----------------------|-----------------------|-----------------------|---|
| Historic Projects Retreatment, Resurface, Unknown, Bituminous Mix, Skippy Mix, Bituminous Seal, Bituminous Concrete, Surface Treated Gravel, Plant Mix, Reclaimed Base and Bituminous Concrete, Concrete | Functional Class 1, 2, 3, 4, 5, 6, 7, 8, 9, 10, 11, 12, 13, 14, 15, 16, 17, 18, 19 | Curves curve left, curve right | Road Widths (ft) | Traffic Counters (counter ID) | Crash Locations Fatal, Injury, Property Damage Only, Unknown Crash Type | Mileage by Functional Class By Sheet 0260 7 - Rural - Major collector 1.042 | Mileage by Town By Sheet LYNDON - S02600307 1.042 of 1.042 | DISTRICT 7 | TOWN LYNDON | Date: 11/14/13 | ROUTE Maj-0260 ETE mileage: 0.0 to 1.042 |
| | | | | | | Total Mileage: 1.042 mi | Total Mileage: 1.042 mi | | | | |