Route Log Progress Chart

DRAFT

Please Note: Errors and Omissions May Exist.
Contact the VTrans Mapping Unit with questions or concerns.

DISTRICT	TOWN	ROUTE
5	STARKSBORO	Maj-0212

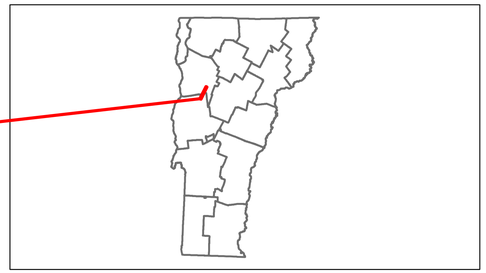

Base Map

1 in = 2,000 feet

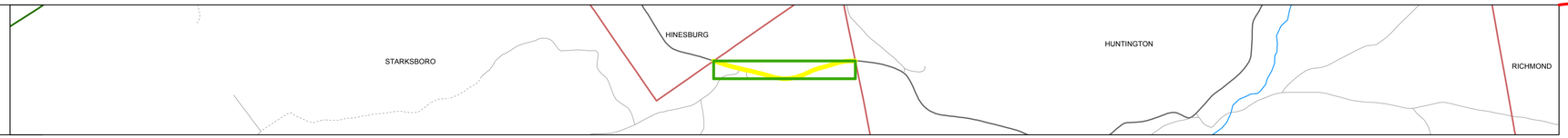

Stick Diagram

Primary Structures
Secondary Structures
Stations (Feet)
Railroad Crossings
Divided State Highway
State Highway
Divided Class 1 Town Highway
Class 1 Town Highway
Town Boundary
District Boundaries
State/Town Highway Change
Divided Highway Limits
Ghost Section Boundary
Streams

Scale:1in = 2000 FEET

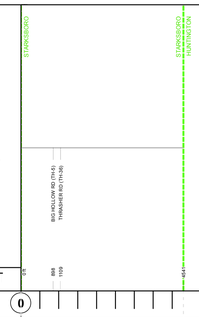

Road Widths

Travellane 20
Roadway 22
Lane Count
Base
Subbase

Curves

Grades

Historic Projects

1982: Unknown
1960: SA
1959: SA

Maintenance Garage

Traffic Counters

56A416

Functional Class

7

Speed Zone

AADT Counts

2012	1600	1200
2011	1600	1200
2010	1600	1200
2009	1600	1200
2008	1600	1200

Crash Locations

2012
2011
2010
2009
2008

DESCRIPTION BLOCK

Historic Projects: Retreatment, Resurface, Unknown, Bituminous Mix, Skinny Mix, Bituminous Seal, Bituminous Concrete, Bituminous Macadam, Cold Plane and Bituminous Concrete, Concrete, Gravel, Surface Treated Gravel, Plant Mix, Reclaimed Base and Bituminous Concrete

Functional Class: 1, 7, 12, 17, 2, 8, 14, 19, 6, 11, 16

Speed Zones: SPEED LIMIT 25, 30, 35, 40, 45, 50, 55, 60, 65

Curves: curve left, curve right

Grades: grade up, grade down

Road Widths: (ft)

Traffic Counters: (counter ID)

AADT: (count)

Crash Locations: Fatal, Injury, Property Damage Only, Unknown Crash Type

Mileage by Functional Class By Sheet

0212	7 - Rural - Major Collector	0.860

Total Mileage: 0.860 mi

Mileage by Town By Sheet

STARKSBORO - S02120119	0.86 of 0.86

Total Mileage: 0.86 mi

DISTRICT	TOWN	Date: 11/14/13	ROUTE
5	STARKSBORO	1 of 1 TWN mileage: 0.0 to 0.86	Maj-0212 ETE mileage: 2.8 to 3.66